



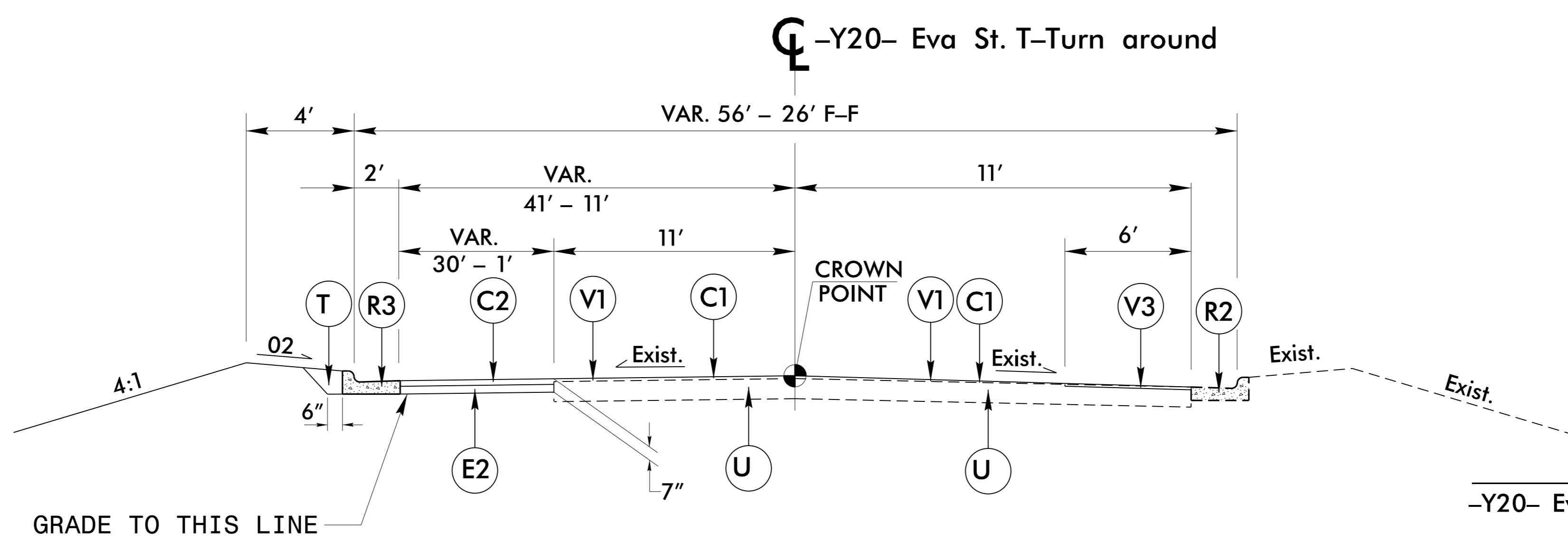
5/14/99

C1	1.5" TYPE S9.5B
C2	3" TYPE S9.5B
C3	VARIABLE DEPTH S9.5B
D1	4" TYPE I19.0B
D2	VARIABLE DEPTH TYPE I19.0B
E1	3" TYPE B25.0B
E2	4" TYPE B25.0B
E3	5" TYPE B25.0B
E4	VAR. DEPTH TYPE B25.0B
J	8" AGGREGATE BASE COURSE
K	SUBGRADE STABILIZATION
L	CLASS IV SUBGRADE STABILIZATION
N1	GEOTEXTILE FOR SOIL STABILIZATION
N2	GEOTEXTILE FOR PAVEMENT STABILIZATION
R1	PROP. 1'6" CONC. CURB AND GUTTER
R2	EXIST. 2'6" CONC. CURB AND GUTTER
R3	PROP. 2'6" CONC. CURB AND GUTTER
R4	PROP. CONCRETE ISLAND
S	PROPOSED CONCRETE SIDEWALK
T	EARTH MATERIAL
U	EXISTING PAVEMENT
V1	PROP. 1.5" ASPHALT MILLING
V2	PROP. 3" ASPHALT MILLING
V3	PROP. ASPHALT MILLING VARIABLE
W	ASPHALT WEDGING (SEE DETAIL)

NOTE: ALL SLOPES ARE 1:1 UNLESS OTHERWISE NOTED.

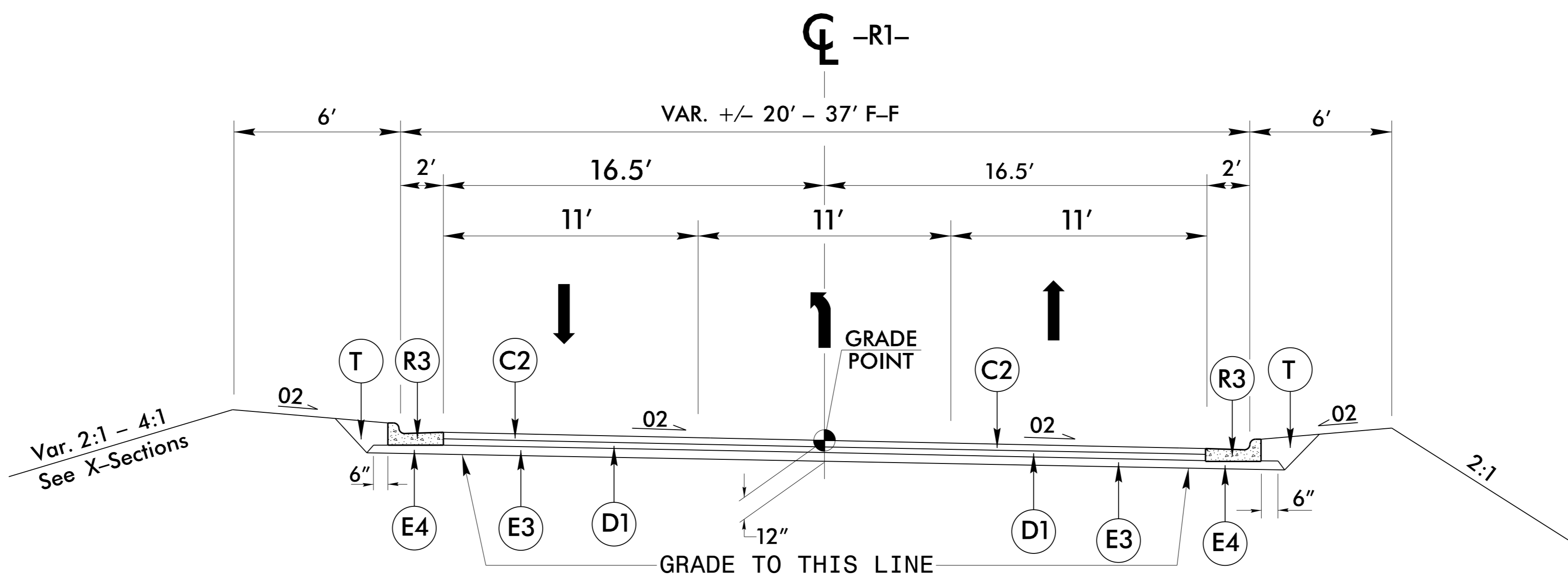
14-MAY-2015 02:30  
 88551103308-rdy\_tup.dgn

PROJECT REFERENCE NO. U-3308	SHEET NO. 2A-12
R/W SHEET NO.	
ROADWAY DESIGN ENGINEER  James A. Speer 11/23/2015	PAVEMENT DESIGN ENGINEER  Vladimir G. Mityushin 11/19/2015



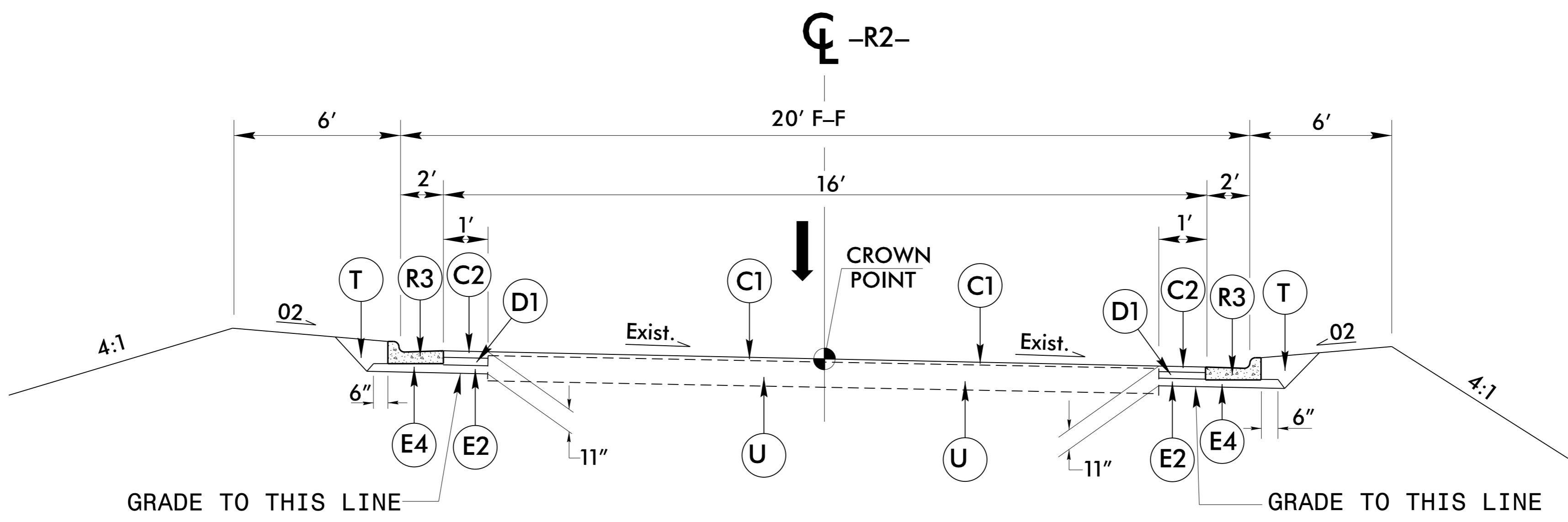
**TYPICAL SECTION NO. 27**

**USE TYPICAL SECTION NO. 27**  
 -Y20- Eva St. T-Turn around To Sta. 10+25.00 To 10+85.00



**TYPICAL SECTION NO. 28**

**USE TYPICAL SECTION NO. 28**  
 -R1- Sta. 11+00.00 to 14+80.05  
 Guardrail Placed @ Face of Curb and Gutter Along -R1- Rt.



**TYPICAL SECTION NO. 29**

**USE TYPICAL SECTION NO. 29**  
 -R2- Sta. 10+69.54 to 11+00.00