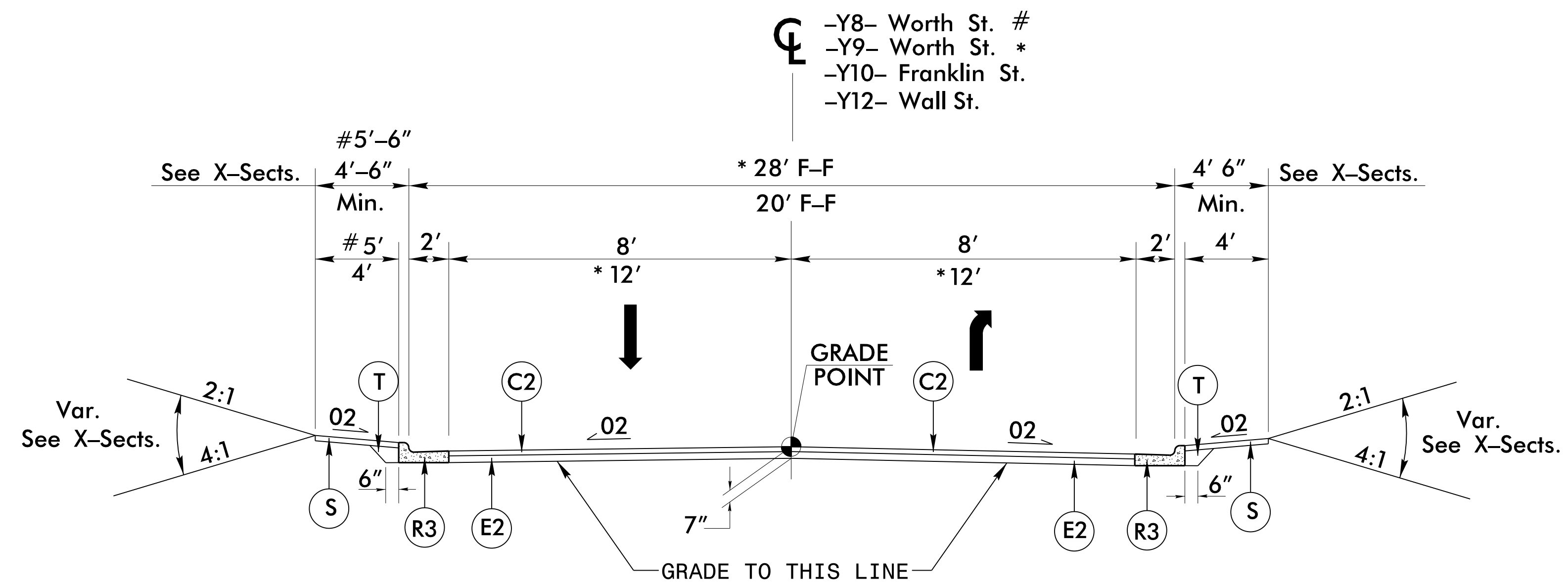


5/14/99

C1	1.5" TYPE S9.5B
C2	3" TYPE S9.5B
C3	VARIABLE DEPTH S9.5B
D1	4" TYPE I19.0B
D2	VARIABLE DEPTH TYPE I19.0B
E1	3" TYPE B25.0B
E2	4" TYPE B25.0B
E3	5" TYPE B25.0B
E4	VAR. DEPTH TYPE B25.0B
J	8" AGGREGATE BASE COURSE
K	SUBGRADE STABILIZATION
L	CLASS IV SUBGRADE STABILIZATION
N1	GEOTEXTILE FOR SOIL STABILIZATION
N2	GEOTEXTILE FOR PAVEMENT STABILIZATION
R1	PROP. 1'6" CONC. CURB AND GUTTER
R2	EXIST. 2'6" CONC. CURB AND GUTTER
R3	PROP. 2'6" CONC. CURB AND GUTTER
R4	PROP. CONCRETE ISLAND
S	PROPOSED CONCRETE SIDEWALK
T	EARTH MATERIAL
U	EXISTING PAVEMENT
V1	PROP. 1.5" ASPHALT MILLING
V2	PROP. 3" ASPHALT MILLING
V3	PROP. ASPHALT MILLING VARIABLE
W	ASPHALT WEDGING (SEE DETAIL)

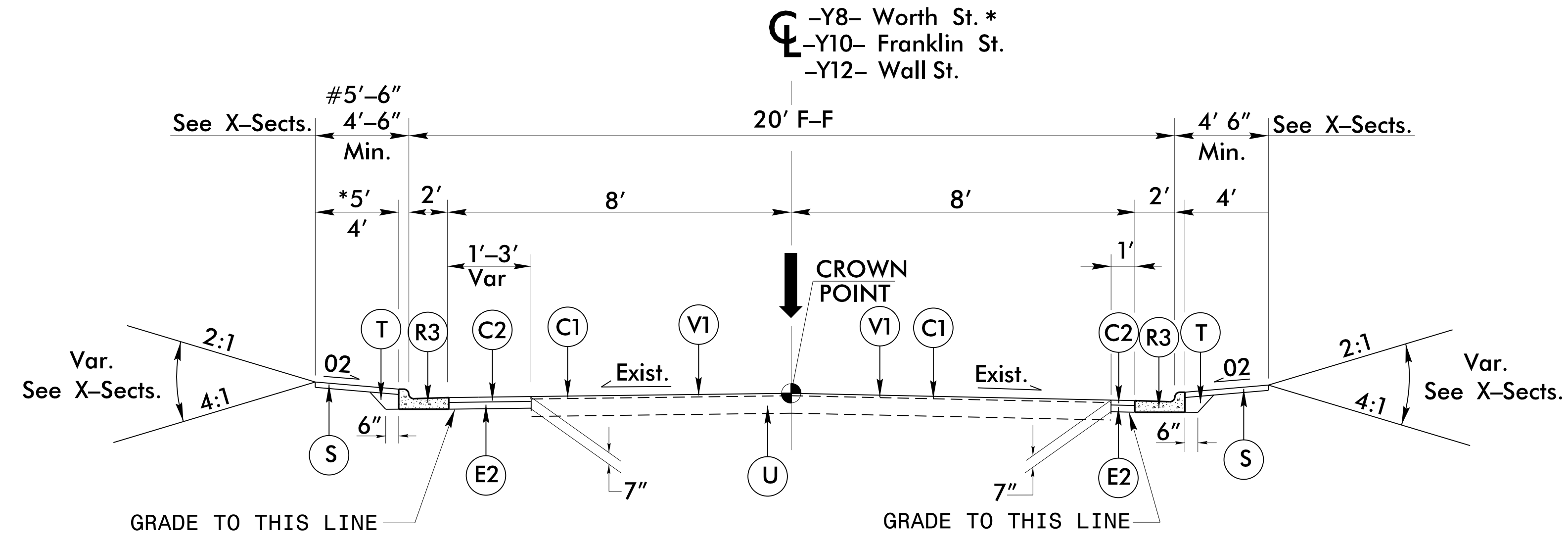
NOTE: ALL SLOPES ARE 1:1 UNLESS OTHERWISE NOTED.



TYPICAL SECTION NO. 15

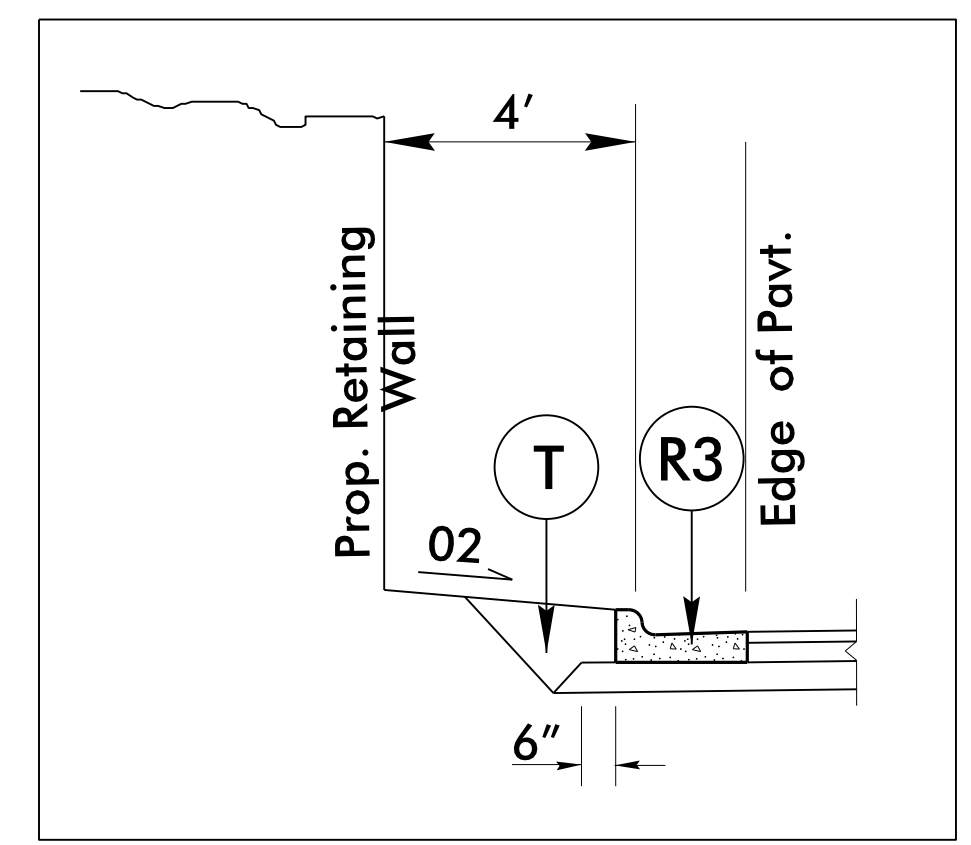
USE TYPICAL SECTION NO. 15
 # -Y8- Worth St. Sta. 10+14.08 to 12+55.00
 * -Y9- Worth St. Sta. 10+92.59 to 11+25.00
 -Y10- Franklin St. Sta. 10+29.46 to 10+90.00
 -Y12- Wall St. Sta. 10+51.06 to 10+80.00

NO PROPOSED SIDEWALK ON -Y9-
 Overlay -Y9- from Sta. 11+25 to 11+35 with (C1)

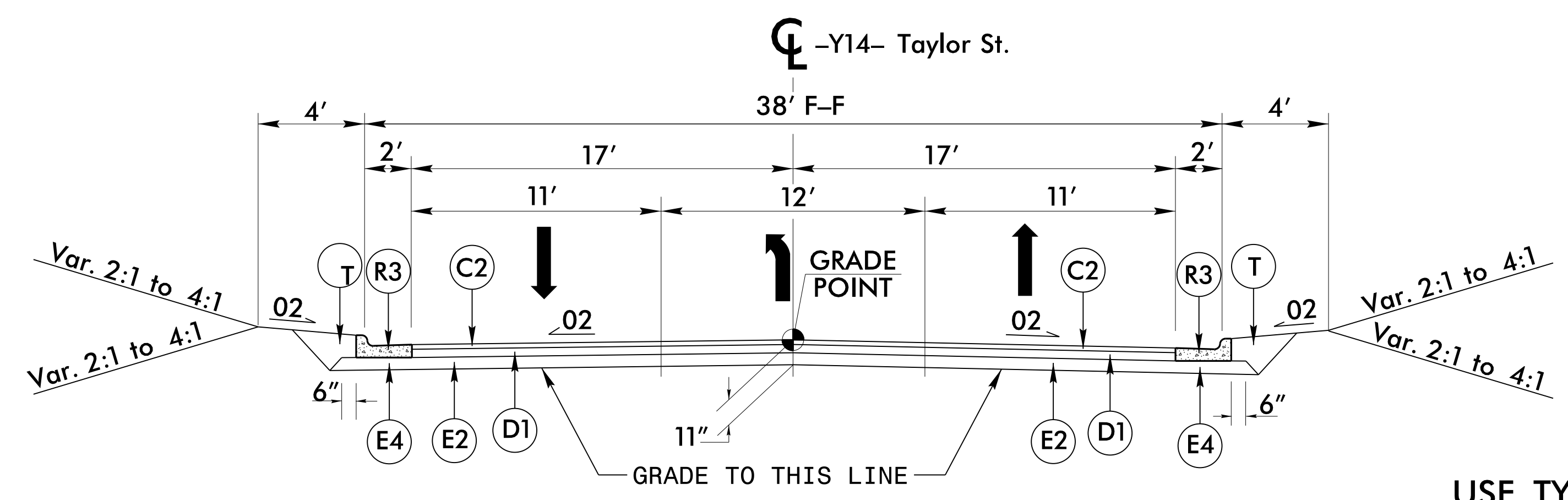


TYPICAL SECTION NO. 16

USE TYPICAL SECTION NO. 16
 * -Y8- Worth St. Sta. 12+55.00 to 13+89.00
 -Y10- Franklin St. Sta. 10+90.00 to 14+05.00
 -Y12- Wall St. Sta. 10+80.00 to 14+20.00



USE WITH TYPICAL SECTION NO. 17
 -Y14- Taylor St. Sta. 10+44.00 to 11+08.00 Lt.



TYPICAL SECTION NO. 17

USE TYPICAL SECTION NO. 17
 -Y14- Taylor St. Sta. 10+82.21 to 11+40.00

PROJECT REFERENCE NO.	SHEET NO.
U-3308	2A-8
R/W SHEET NO.	
ROADWAY DESIGN ENGINEER	PAVEMENT DESIGN ENGINEER
DocuSign by James A. Speer 11/23/2015	DocuSign by Vladimir G. Mitchev 11/19/2015

14-MAY-2015 02:30
 88581103308.dwg
 14-MAY-2015 02:30
 88581103308_rdy.tup.dgn