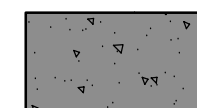








5/14/99

### LEGEND

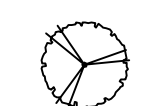
-  CONCRETE SIDEWALK  
SEE DETAIL 1 / LD-1
-  CONCRETE PAVERS  
SEE DETAIL 4 / LD-1 &  
DETAIL 6 / LD-2
-  DETECTABLE WARNING PANEL  
SEE DETAIL 5 / LD-2
-  TREE GRATE  
SEE DETAIL 6 / LD-1
-  STREET LIGHT  
(BY OTHERS)
-  ORNAMENTAL FENCE  
SEE DETAIL 1 / LD-2

### PLANT MATERIAL (PROVIDED BY OTHERS)

OVERALL PLANT SCHEDULE

TREES	CODE	QTY	BOTANICAL NAME	COMMON NAME	CONT	CAL	SIZE
	QUE GLF 39	39	Quercus lyrata #QLFTB# P.P.#3470	Highbeam Overcup Oak	B4B	3.5'Cal	14#-16# HT.

PLANT SCHEDULE SHEET L3

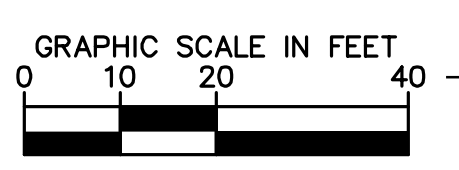
TREES	CODE	QTY	BOTANICAL NAME	COMMON NAME	CONT	CAL	SIZE
	QUE GLF 13	13	Quercus lyrata #QLFTB# P.P.#3470	Highbeam Overcup Oak	B4B	3.5'Cal	14#-16# HT.

# Kimley»Horn

P.O. BOX 33068 • RALEIGH, N.C. 27636-3068

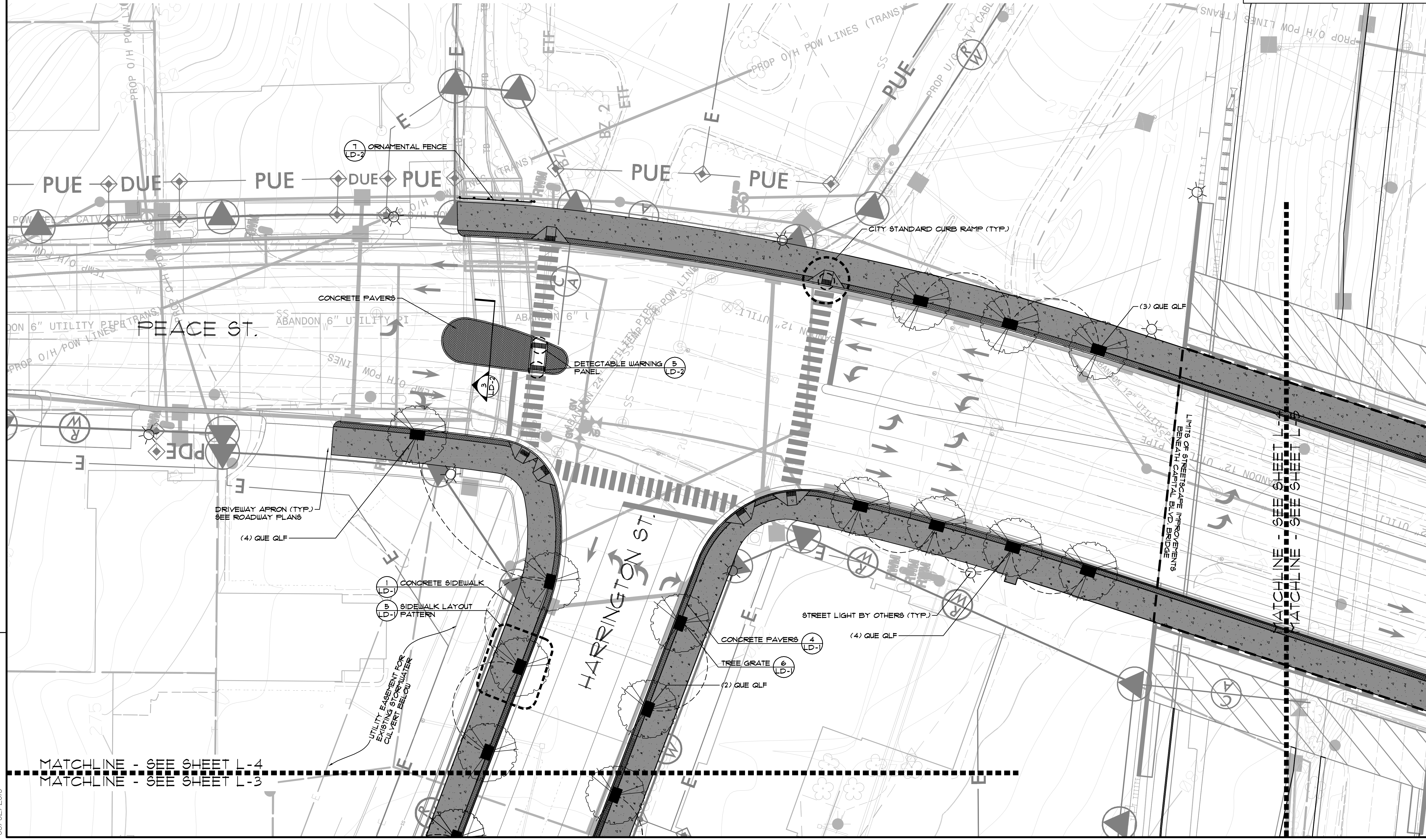
PROJECT REFERENCE NO. B-5121 / B-5317	SHEET NO. L-4
------------------------------------------	------------------

SHEET TITLE: LANDSCAPE PLAN



DOCUMENT NOT CONSIDERED FINAL UNLESS ALL SIGNATURES COMPLETED

REVISIONS



MATCHLINE - SEE SHEET L-4  
 MATCHLINE - SEE SHEET L-3

MATCHLINE - SEE SHEET L-1  
 MATCHLINE - SEE SHEET L-2

06/02/2016