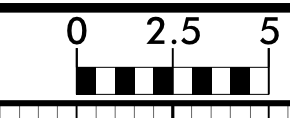


**This electronic collection of documents is provided
for the convenience of the user
and is Not a Certified Document –**

**The documents contained herein were originally issued
and sealed by the individuals whose names and license
numbers appear on each page, on the dates appearing
with their signature on that page.**

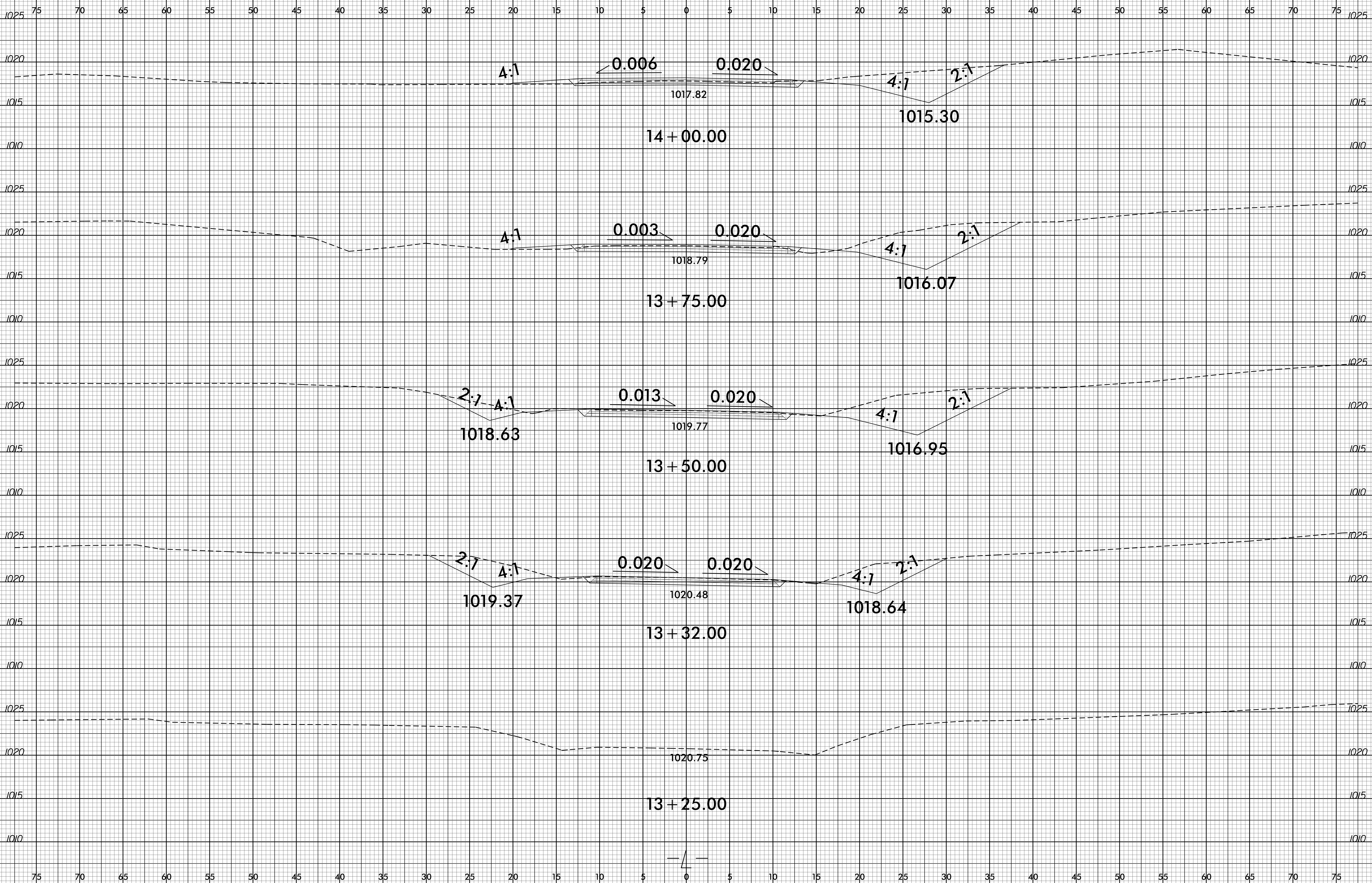
**This file or an individual page
shall not be considered a certified document.**

8/23/99



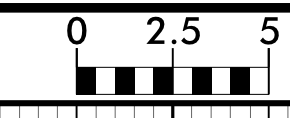
PROJ. REFERENCE NO.
B-4766

SHEET NO.
X-2



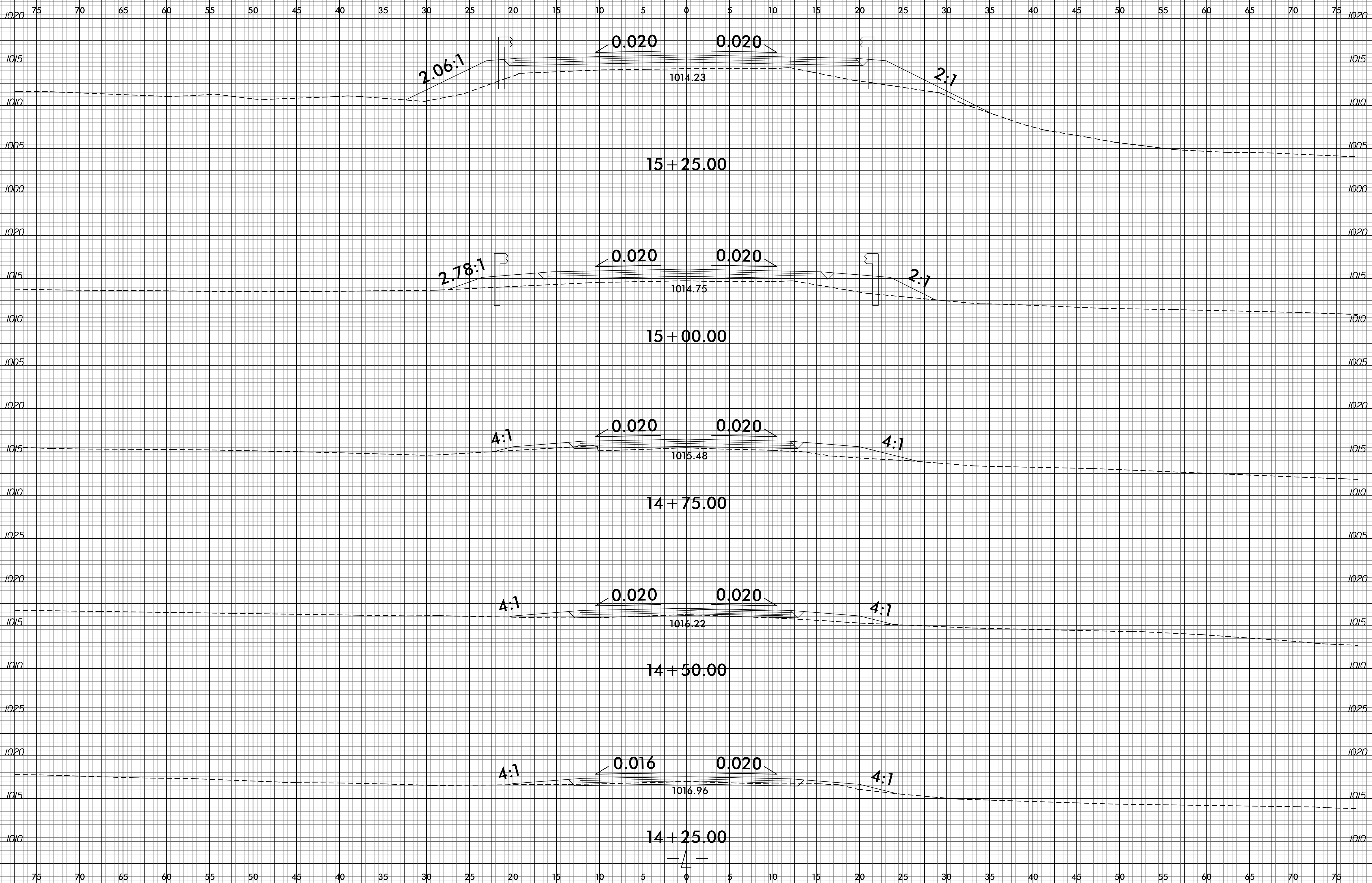
21-MAR-2016 08:16
 P:\Projects\2016\13+25\13+25.dgn
 \$\$\$USERNAME\$\$\$

8/23/99



PROJ. REFERENCE NO.
B-4766

SHEET NO.
X-3



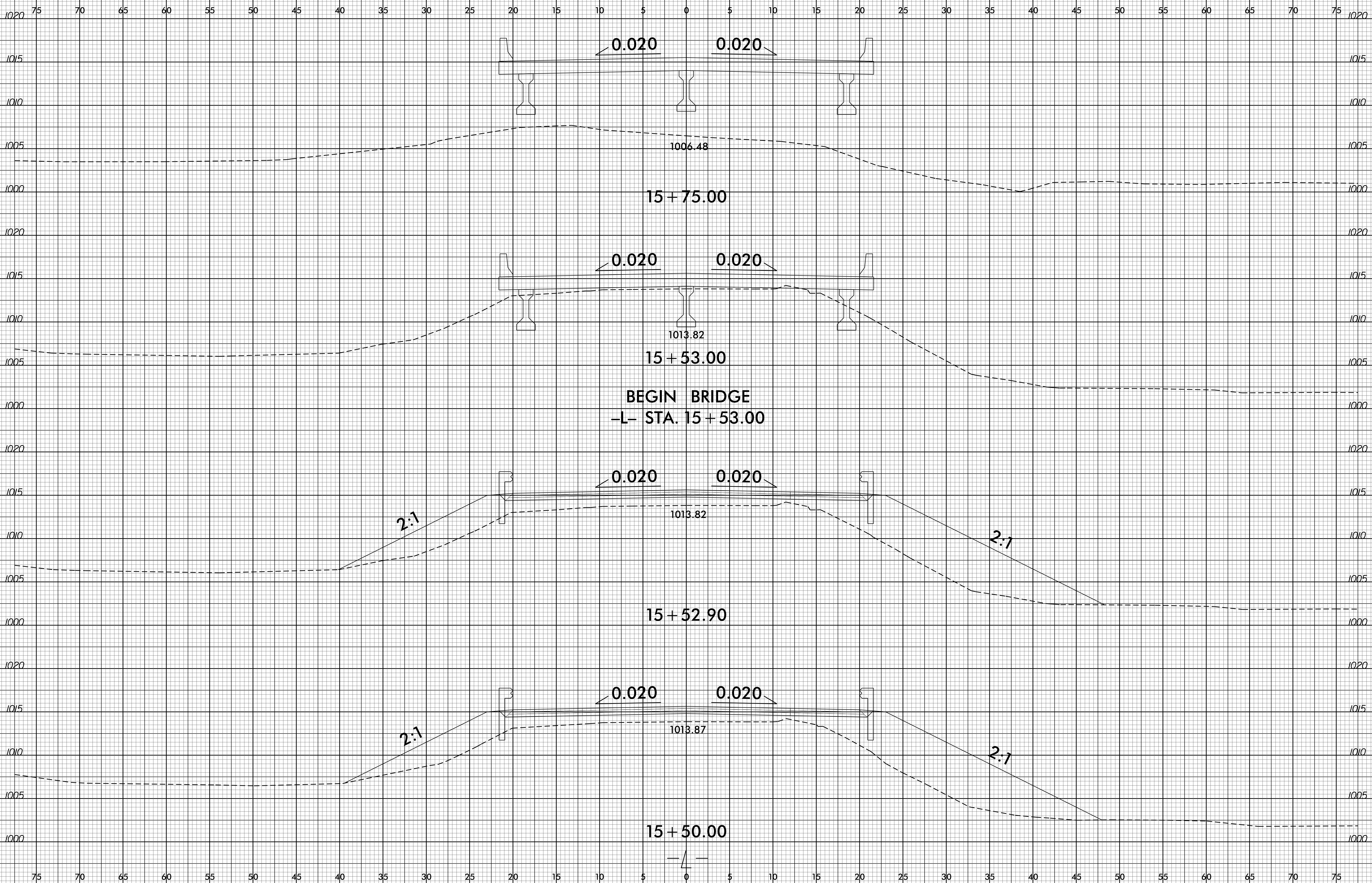
21-MAR-2016 08:16
 P:\Projects\2016\B4766\B4766_Pdy_xp1.dgn
 \$\$\$USERNAME\$\$\$

8/23/99



PROJ. REFERENCE NO.
B-4766

SHEET NO.
X-4



21-MAR-2016 08:16
 P:\Projects\1604766\1604766.dwg
 \$\$\$\$\$\$

75 70 65 60 55 50 45 40 35 30 25 20 15 10 5 0 5 10 15 20 25 30 35 40 45 50 55 60 65 70 75

1020 1020

1015 1015

1010 1010

1005 1005

1000 1000

995 995

990 990

985 985

980 980

1020 1020

1015 1015

1010 1010

1005 1005

1000 1000

995 995

990 990

985 985

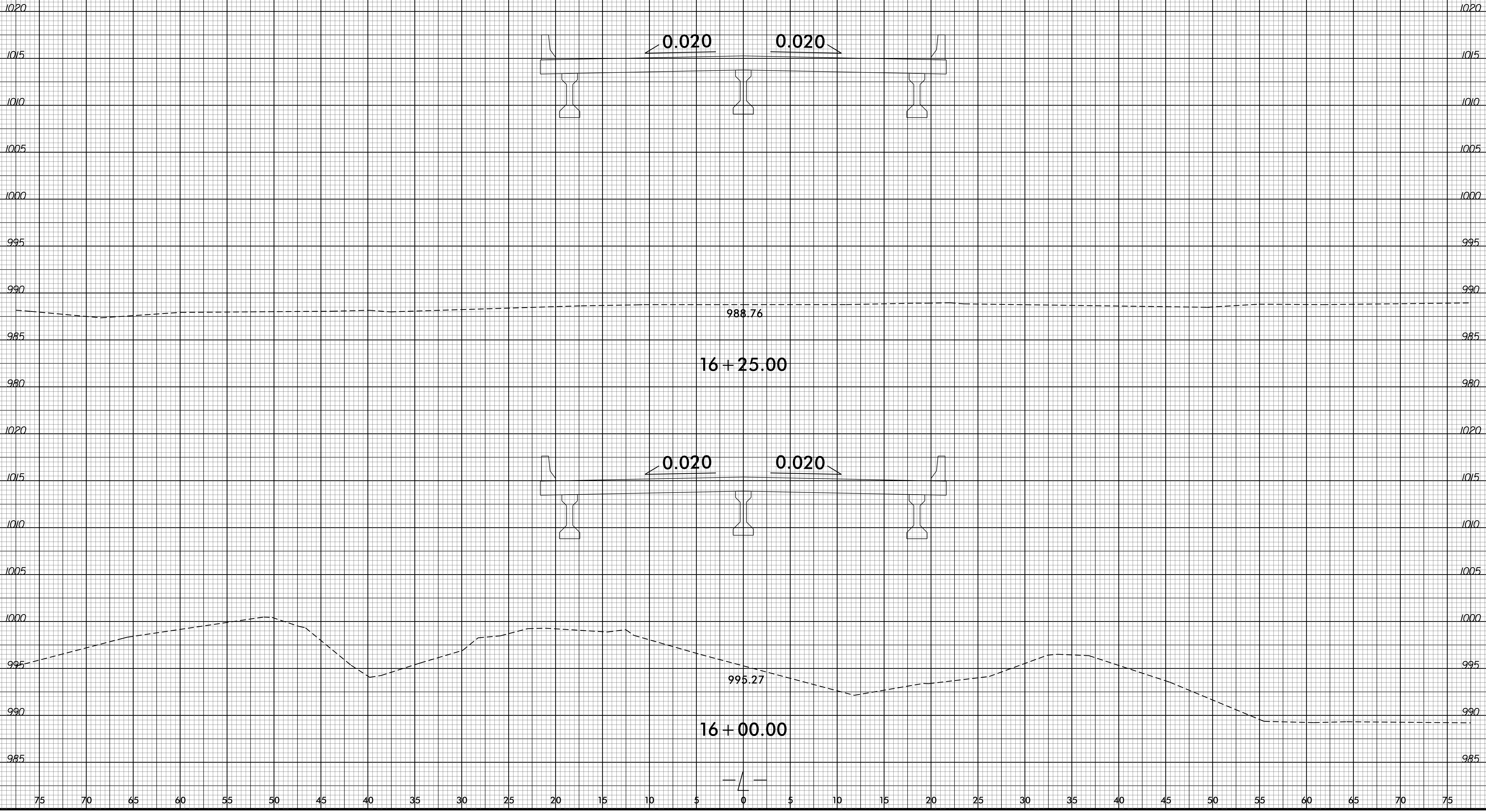
980 980

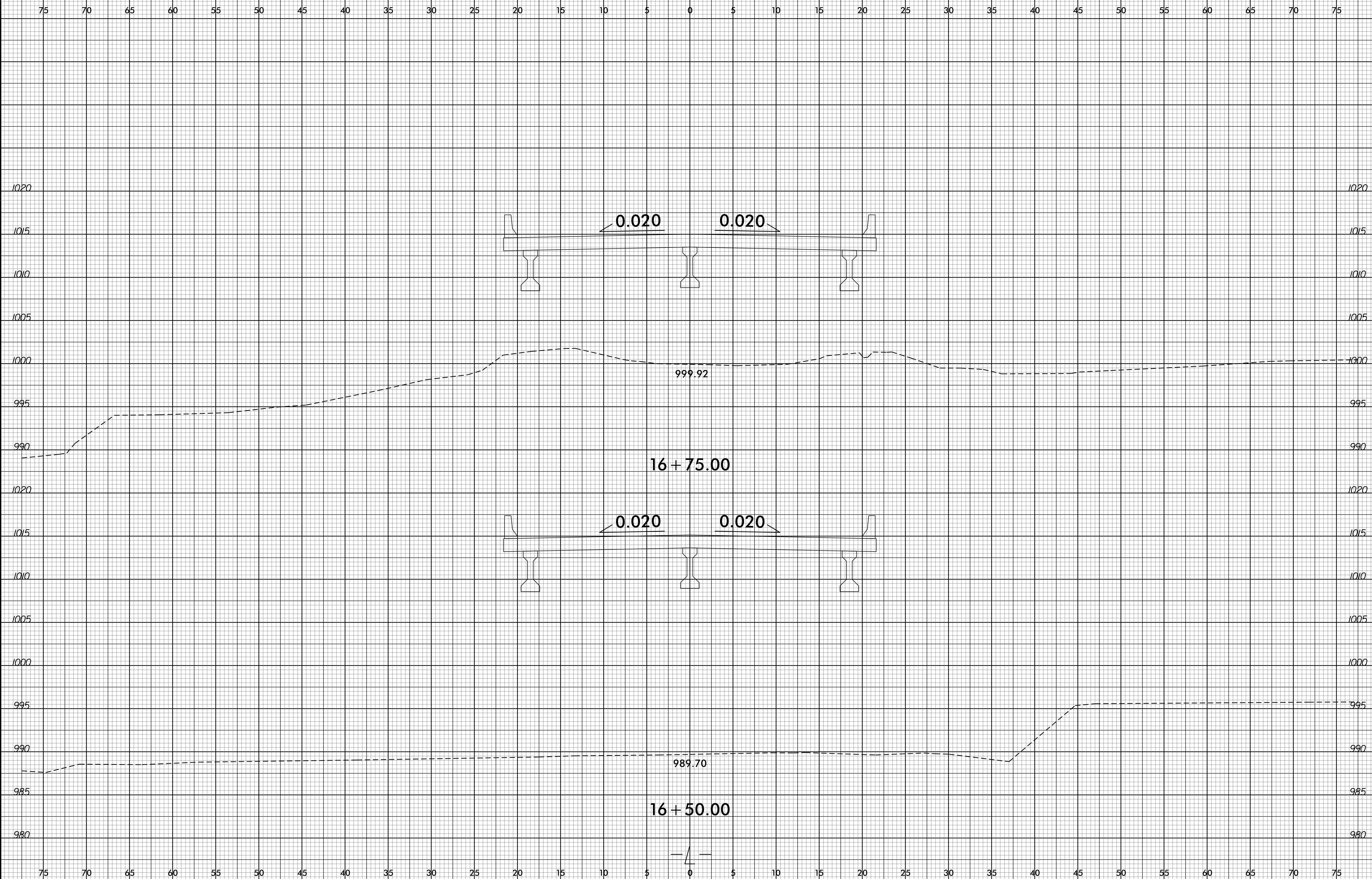
975 975

970 970

965 965

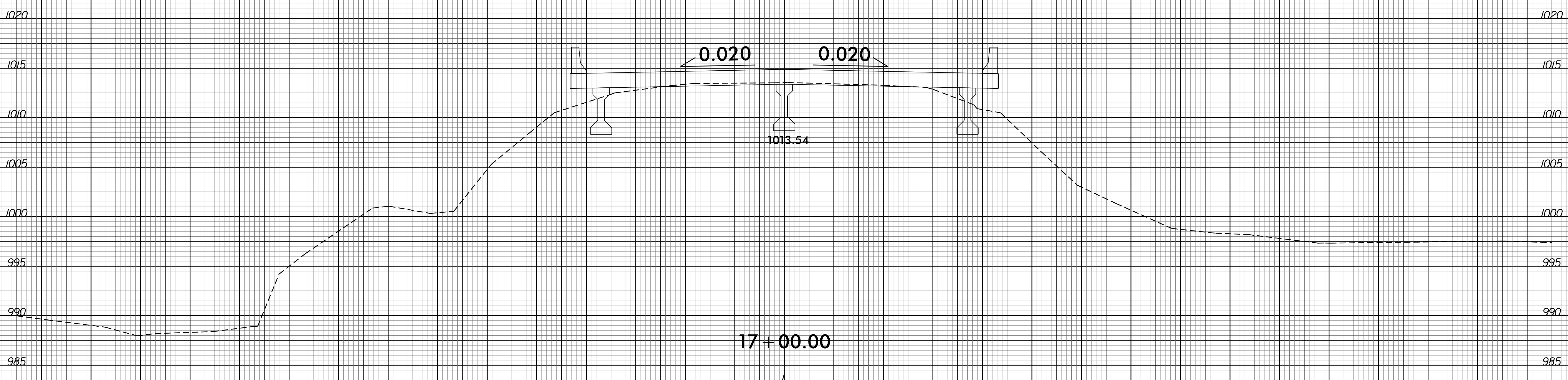
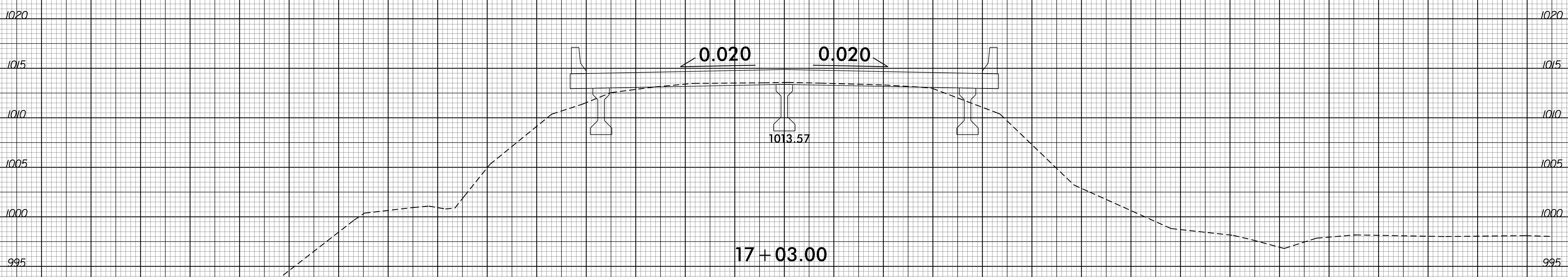
21-MAR-2016 08:16
 P:\Roadway\Corridor\B4766_Pdy_xpl.dgn
 \$\$\$USERNAME\$\$\$





75 70 65 60 55 50 45 40 35 30 25 20 15 10 5 0 5 10 15 20 25 30 35 40 45 50 55 60 65 70 75

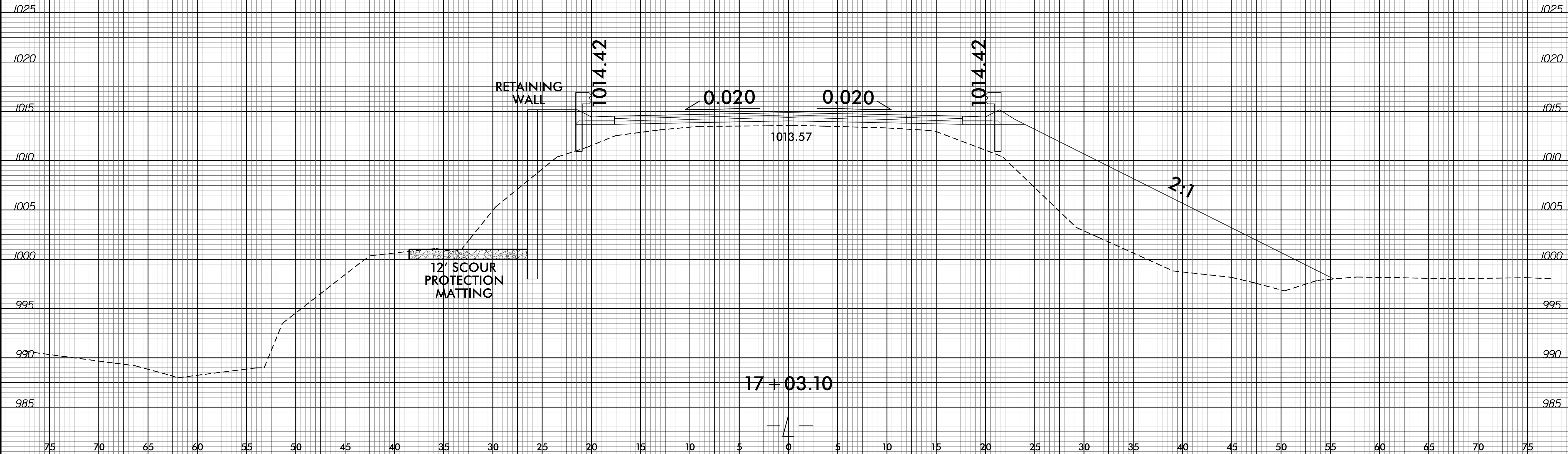
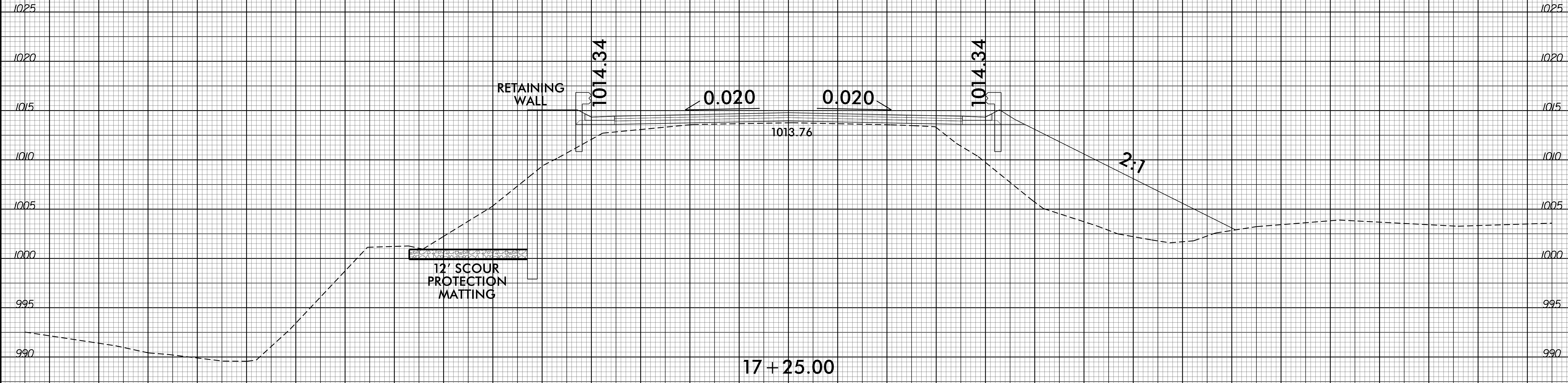
END BRIDGE
-L- STA. 17+03.00



75 70 65 60 55 50 45 40 35 30 25 20 15 10 5 0 5 10 15 20 25 30 35 40 45 50 55 60 65 70 75

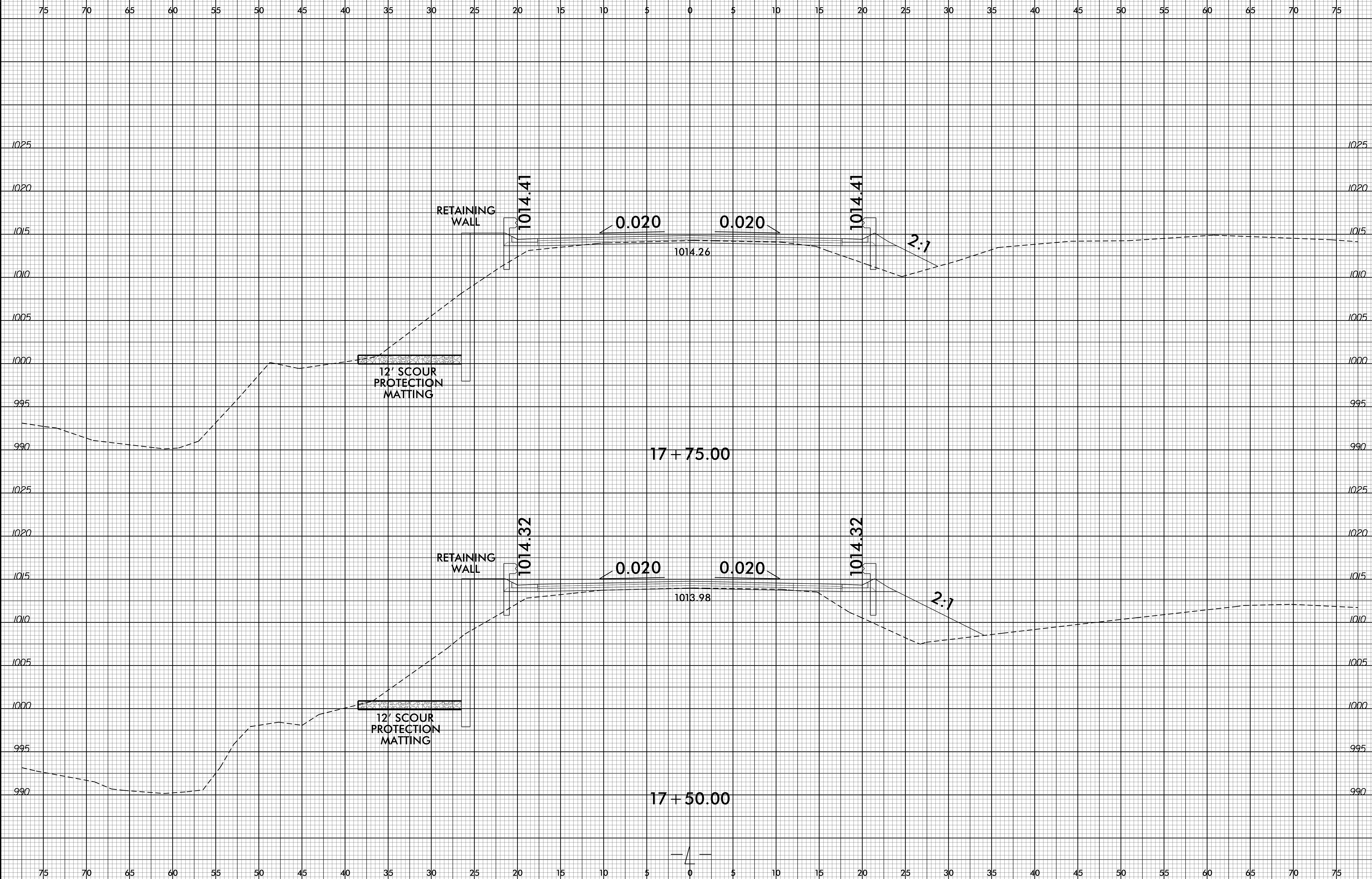


75 70 65 60 55 50 45 40 35 30 25 20 15 10 5 0 5 10 15 20 25 30 35 40 45 50 55 60 65 70 75



8/23/99

0	2.5	5	PROJ. REFERENCE NO.	SHEET NO.
			B-4766	X-9



21-MAR-2016 08:17
 P:\Projects\2016\17+50.00\17+50.00.dgn
 \$\$\$USERNAME\$\$\$

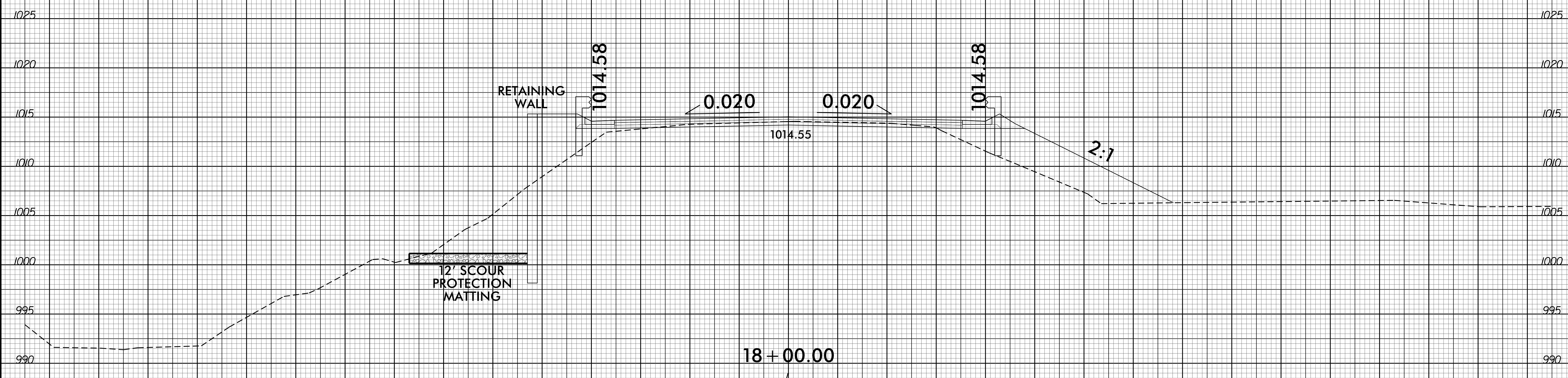
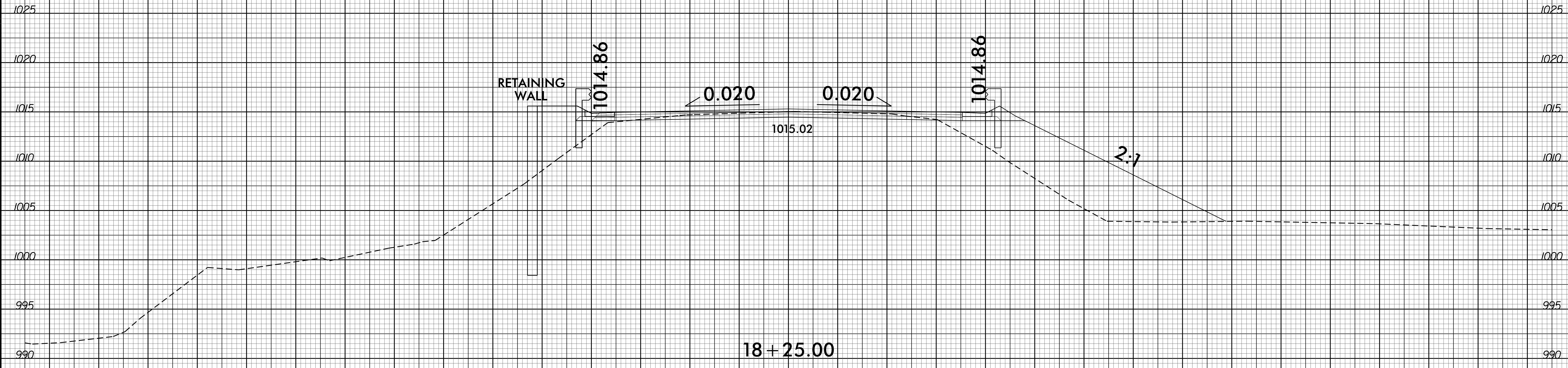
8/23/99



PROJ. REFERENCE NO.
B-4766

SHEET NO.
X-10

75 70 65 60 55 50 45 40 35 30 25 20 15 10 5 0 5 10 15 20 25 30 35 40 45 50 55 60 65 70 75



21-MAR-2016 08:17
F:\Project\GIS\Corridor\Mode\ing\B4766_Pdy_xp1.dgn
\$\$\$\$USERNAME\$\$\$\$

75 70 65 60 55 50 45 40 35 30 25 20 15 10 5 0 5 10 15 20 25 30 35 40 45 50 55 60 65 70 75

