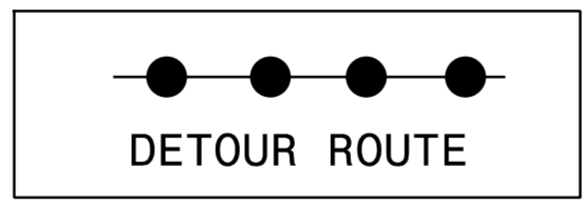
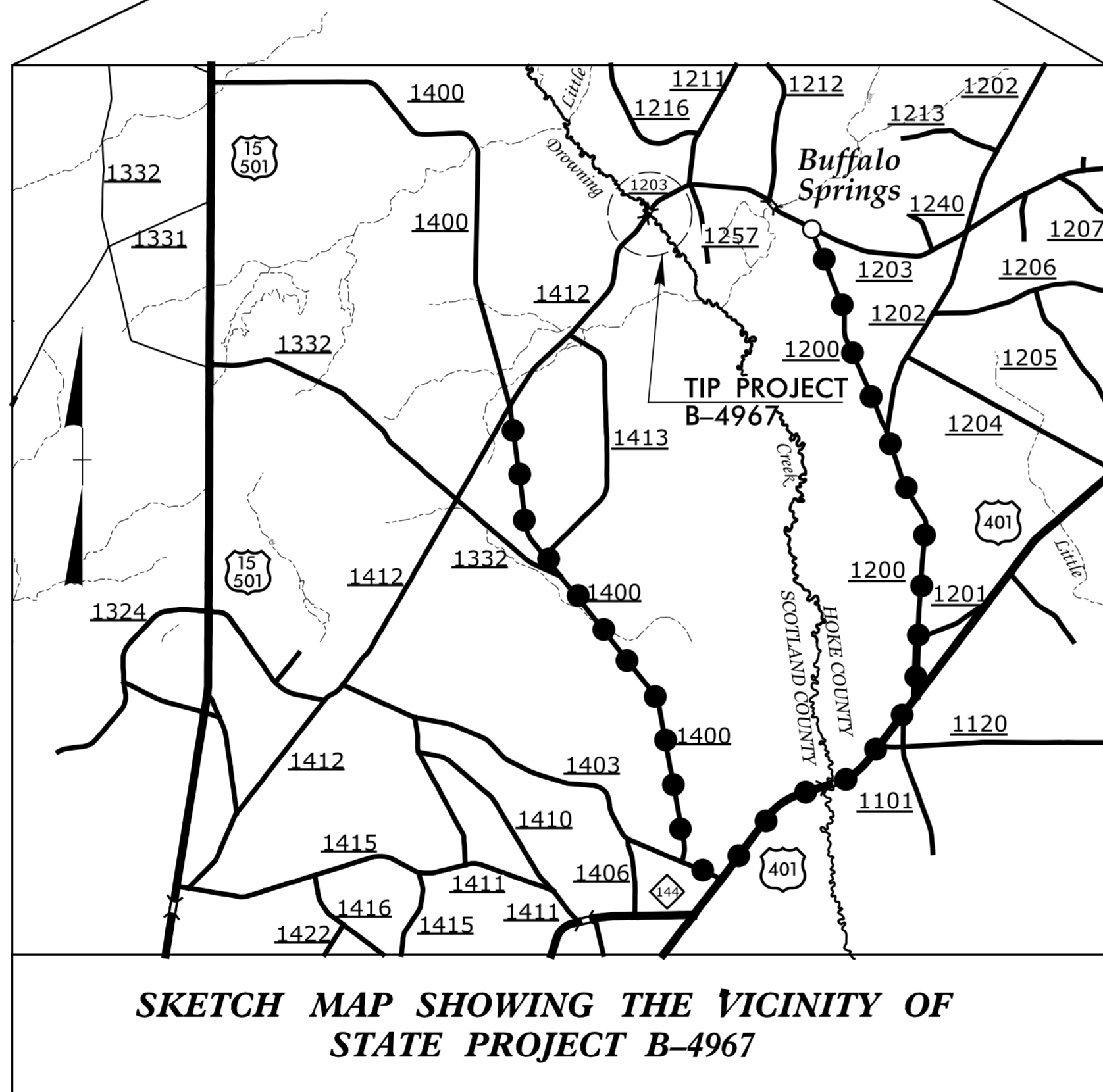
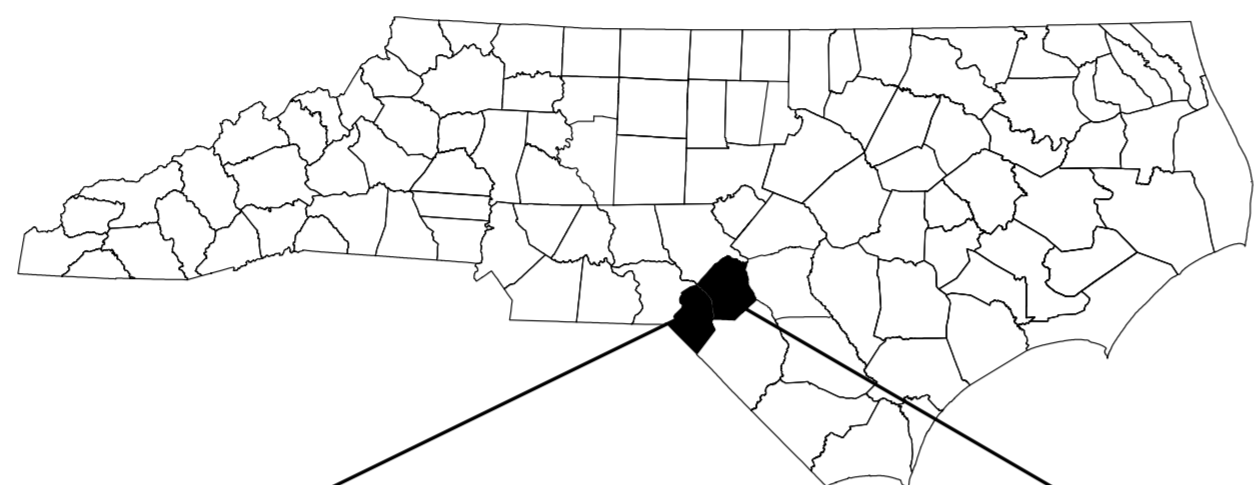


STATE OF NORTH CAROLINA
DIVISION OF HIGHWAYS

TRANSPORTATION MANAGEMENT PLAN
SCOTLAND & HOKE COUNTIES



SKETCH MAP SHOWING THE VICINITY OF
STATE PROJECT B-4967

LOCATION: BRIDGE NO. 8 OVER DROWNING CREEK ON
SR 1412/SR 1203 (TURNPIKE ROAD)

TYPE OF WORK: GRADING, DRAINAGE, PAVING, AND STRUCTURE

INDEX OF SHEETS


SHEET NO.	TITLE
TMP-1	TITLE SHEET, VICINITY MAP AND INDEX OF SHEETS
TMP-1A	LIST OF APPLICABLE ROADWAY STANDARD DRAWINGS AND LEGEND
TMP-1B	TRANSPORTATION OPERATIONS PLAN: (MANAGEMENT STRATEGIES, GENERAL NOTES AND PHASING)
TMP-2	TURNPIKE RD. SIGN DESIGN
TMP-3	DETOUR FOR TURNPIKE RD. CLOSURE
TMP-4	ROAD CLOSURE SIGNS AND DETOUR SIGNS

SHEET NO.
TMP-1

B-4967

TIP PROJECT:

DOCUMENT NOT CONSIDERED FINAL
UNLESS ALL SIGNATURES COMPLETED



N.C.D.O.T. WORK ZONE TRAFFIC CONTROL
1561 MAIL SERVICE CENTER (MSC) RALEIGH, NC 27699-1561
750 N. GREENFIELD PARKWAY, GARNER, NC 27529 (DELIVERY)
PHONE: (919) 773-2800 FAX: (919) 771-2745

J. S. BOURNE, P.E. STATE TRAFFIC MANAGEMENT ENGINEER
DAVID BISSETTE, P.E. TRAFFIC CONTROL PROJECT ENGINEER
MIKE STEELMAN TRAFFIC CONTROL PROJECT DESIGN ENGINEER
ALLEN HAYES, E.I. TRAFFIC CONTROL DESIGN ENGINEER



APPROVED: *Michael T. Rzepka*
DATE: 2/11/2016

SEAL