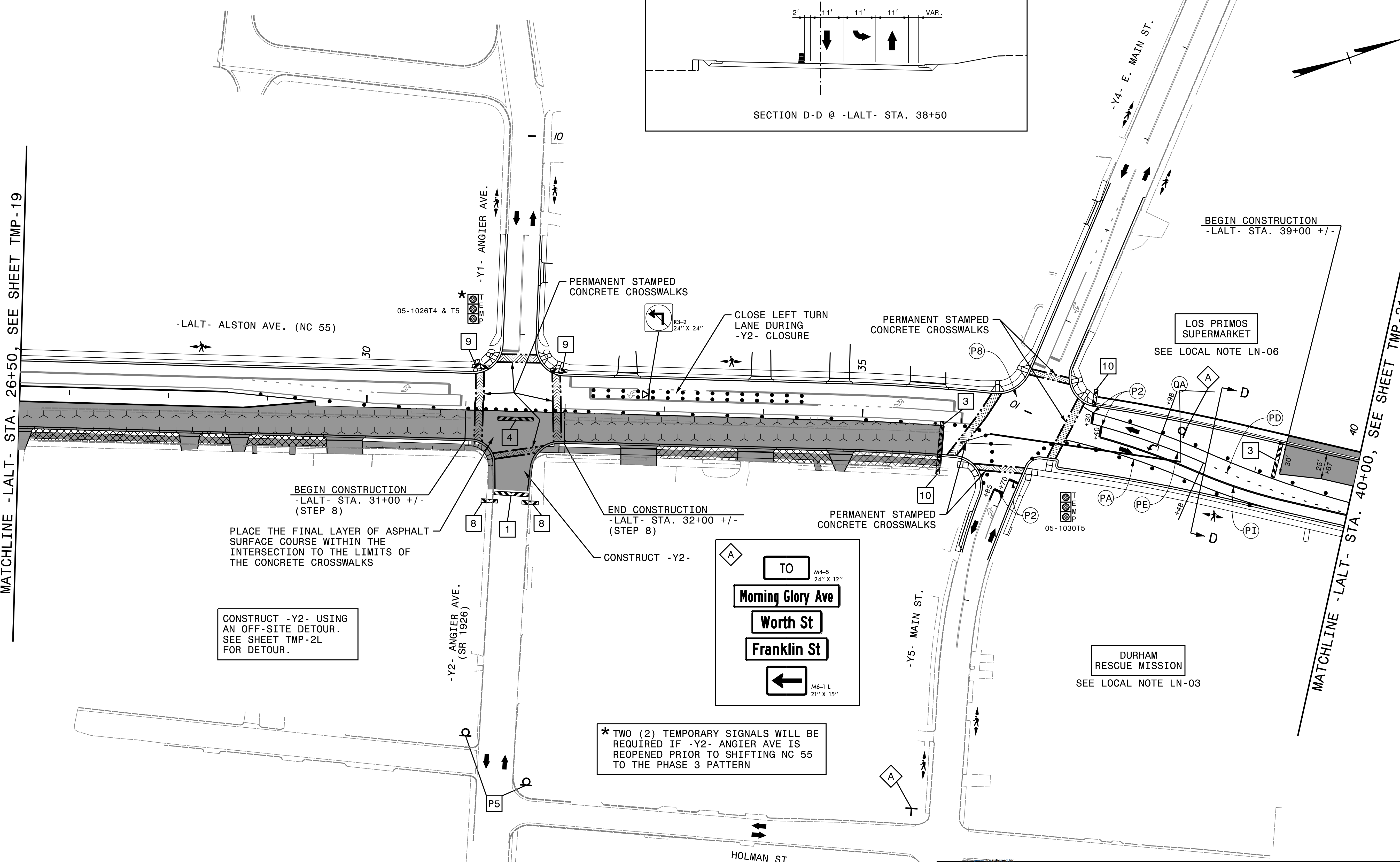


MATCHLINE -LALT- STA. 26+50, SEE SHEET TMP-19

MATCHLINE -LALT- STA. 40+00, SEE SHEET TMP-21



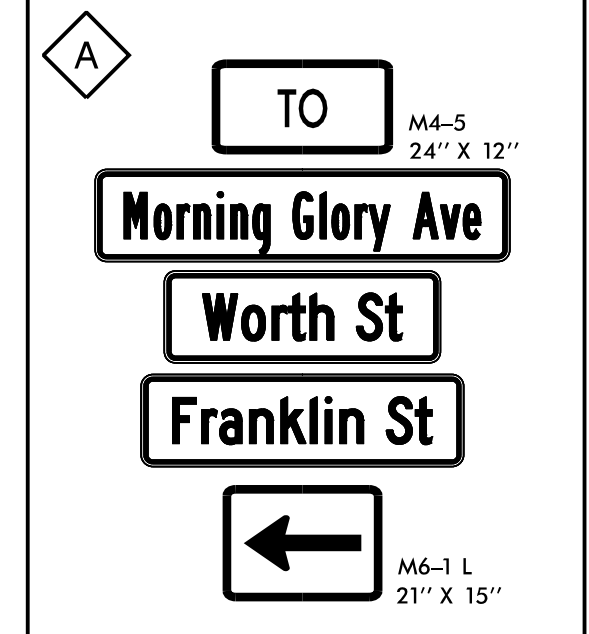
BEGIN CONSTRUCTION  
-LALT- STA. 31+00 +/-  
(STEP 8)

PLACE THE FINAL LAYER OF ASPHALT  
SURFACE COURSE WITHIN THE  
INTERSECTION TO THE LIMITS OF  
THE CONCRETE CROSSWALKS

CONSTRUCT -Y2- USING  
AN OFF-SITE DETOUR.  
SEE SHEET TMP-2L  
FOR DETOUR.

END CONSTRUCTION  
-LALT- STA. 32+00 +/-  
(STEP 8)

CONSTRUCT -Y2-



\* TWO (2) TEMPORARY SIGNALS WILL BE  
REQUIRED IF -Y2- ANGIER AVE IS  
REOPENED PRIOR TO SHIFTING NC 55  
TO THE PHASE 3 PATTERN


SEE SHEET TMP-2C FOR  
BARRICADE DETAILS



NOTE: ALL LANE WIDTHS ARE 11' UNLESS OTHERWISE SHOWN.

DOCUMENT NOT CONSIDERED FINAL  
UNLESS ALL SIGNATURES COMPLETED

REVISIONS

PLOT DRIVER: NCDOT\_pdf\_color\_eng\_50.plt  
 USER: erbrooks  
 DATE: 5/12/2016  
 TIME: 4:02:25 PM  
 FILE: c:\pwworking\tpa\d048729\U-3308\_TMP-TMP-20.dgn

APPROVED  DATE: 5/13/2016



PHASE 2  
STEPS 7 - 11