






























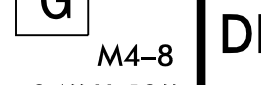


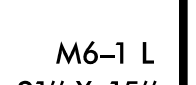




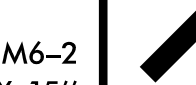

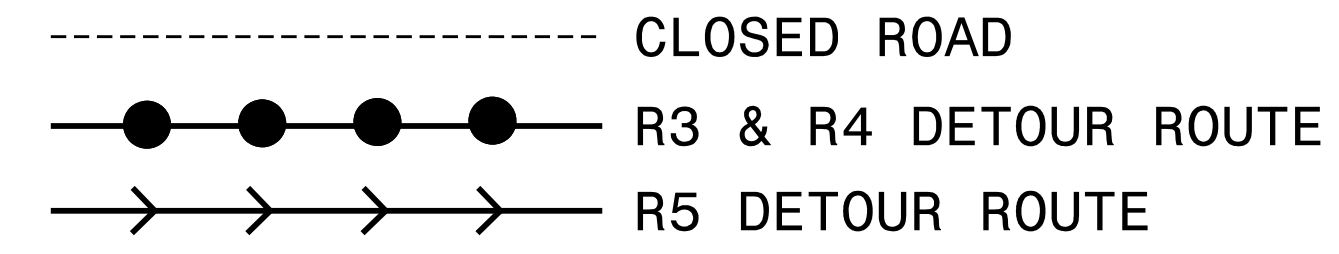


REVISIONS

SEE SHEET TMP-2C FOR BARRICADE LEGEND		<b>A</b>  M4-8 A 24" X 18" 	
<b>B</b> M4-8 24" X 12"  M4-5 24" X 12"  M3-1 24" X 12"   M1-5  M6-1 21" X 15" 	<b>C</b> M4-8 24" X 12"  M4-5 24" X 12"  M3-1 24" X 12"   M1-5  M6-1 L 21" X 15" 	<b>D</b> M4-8 24" X 12"  M4-5 24" X 12"  M3-1 24" X 12"   M1-5  M6-2 21" X 15" 	<b>E</b> M4-8 24" X 12"  M4-5 24" X 12"  M3-1 24" X 12"   M1-5  M6-3 21" X 15" 
<b>F</b> M4-8 24" X 12"  M4-5 24" X 12"   M1-5  M6-3 21" X 15" 	<b>G</b> M4-8 24" X 12"  M4-5 24" X 12"   M1-5  M6-1 L 21" X 15" 	<b>H</b> M4-8 24" X 12"  M4-5 24" X 12"   M1-5  M6-2 21" X 15" 	

MESSAGE NO. 1	MESSAGE NO. 2
NC 147 N LOOP CLOSED	FOLLOW DETOUR


CHANGEABLE MESSAGE SIGN



SEE SHEET TMP-2G FOR R2 DETOUR ROUTE  
 NOTE - RAMP -R2- WILL INCUR PERIODIC NIGHT CLOSURES DURING PHASE 2. ADJUST CMS AND COVER SIGNING FOR -R4- CLOSURE AS NECESSARY DURING RAMP -R2- CLOSURES.

DOCUMENT NOT CONSIDERED FINAL  
 UNLESS ALL SIGNATURES COMPLETED

APPROVED  DATE: 5/13/2016



ALSTON AVENUE (NC 55)  
 INTERCHANGE RAMP CLOSURES  
 DETOUR ROUTE

PLOT DRIVER: NCDOT\_pdf\_color\_eng\_50.ppt  
 USER: erbrooks  
 PENTABLE: NCDOT\_tcp.tbl  
 DATE: 5/13/2016  
 TIME: 10:40:21 AM  
 FILE: c:\pwworking\paw\048729\U-3308\_TMP-TMP-02C thru 02AB.dgn