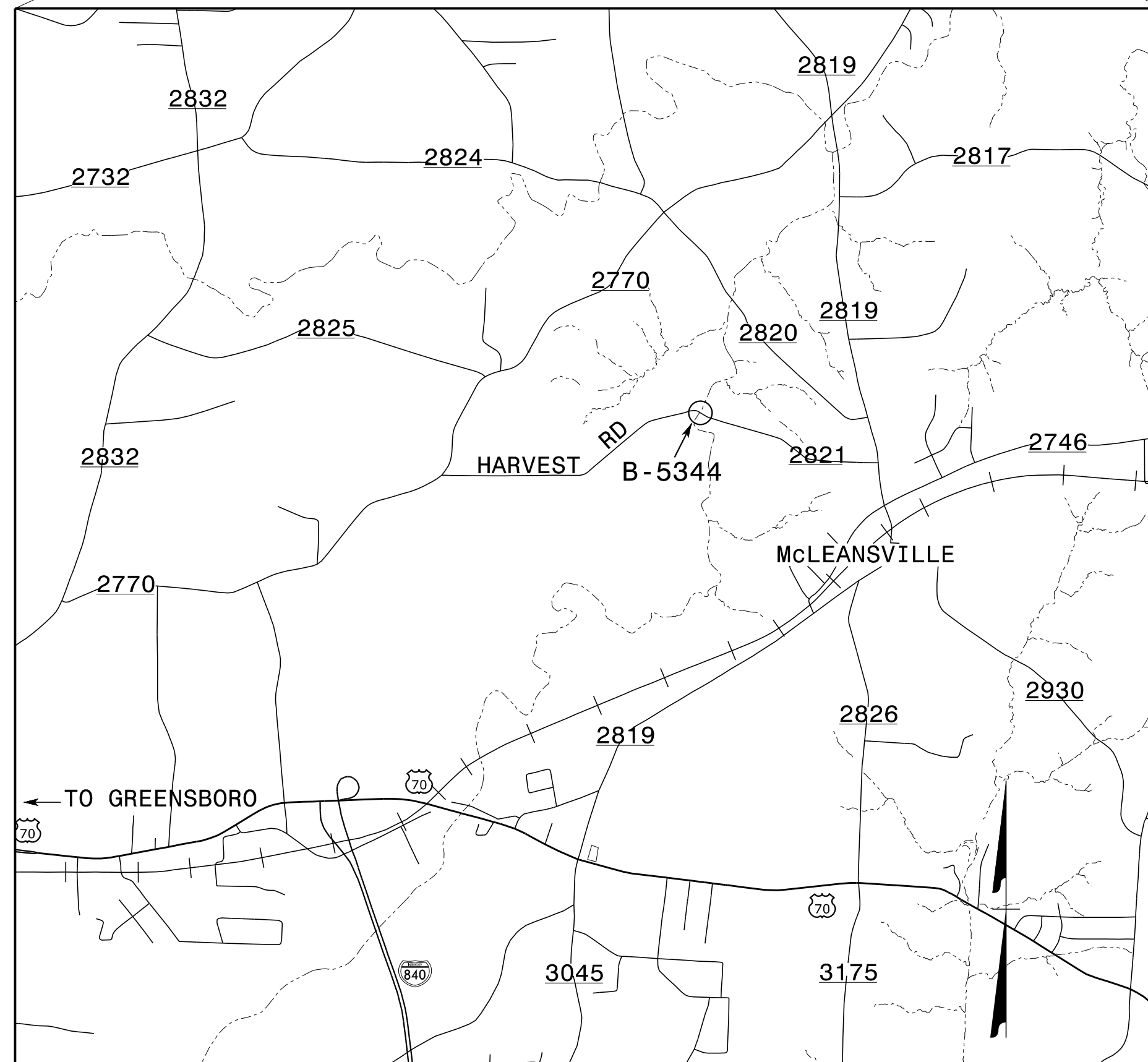
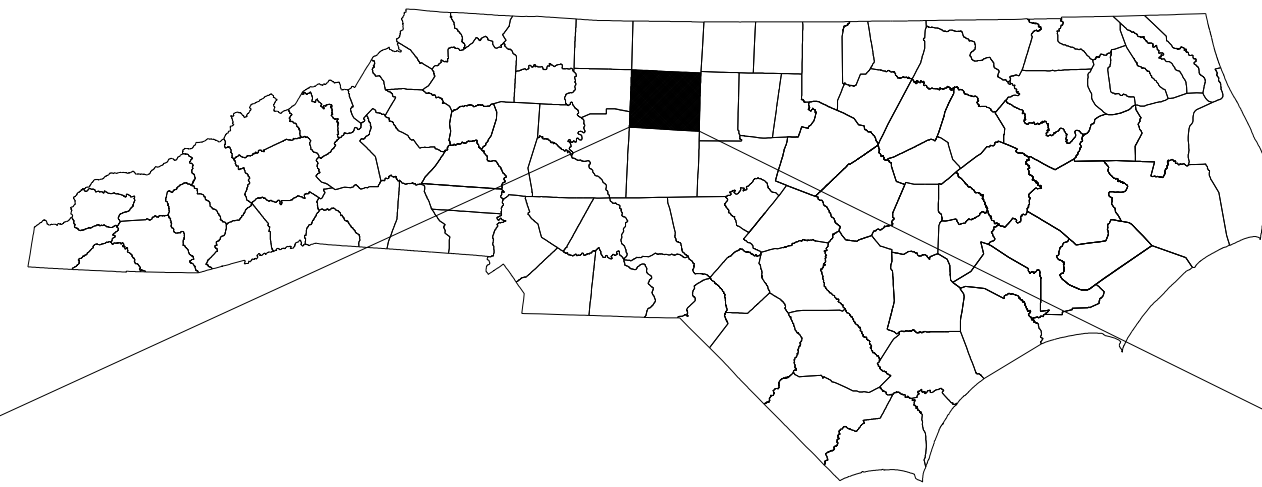


STATE OF NORTH CAROLINA
DIVISION OF HIGHWAYS

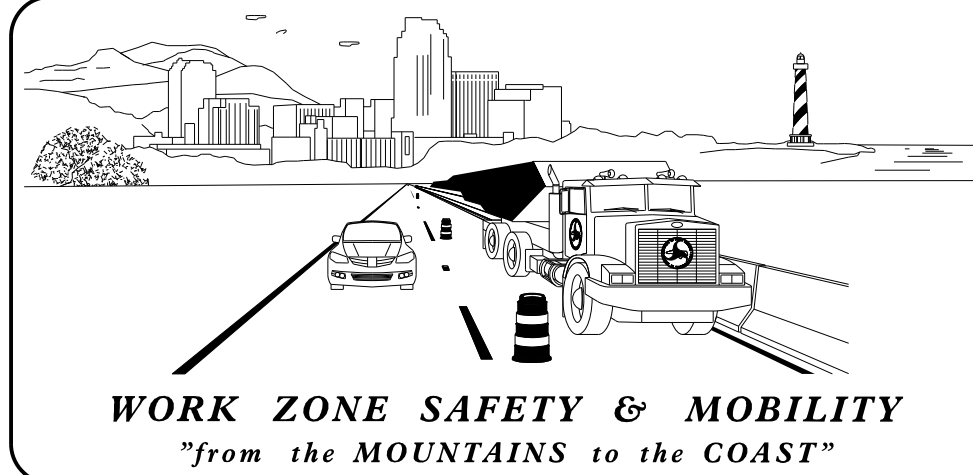
TRANSPORTATION MANAGEMENT PLAN

GUILFORD COUNTY




VICINITY MAP

LOCATION: BRIDGE NO. 161 OVER SOUTH BUFFALO CREEK ON SR 2821 (HARVEST ROAD)
TYPE OF WORK: GRADING, DRAINAGE, PAVING AND STRUCTURE



N.C.D.O.T. WORK ZONE TRAFFIC CONTROL
1561 MAIL SERVICE CENTER (MSC) RALEIGH, NC 27699-1561
750 N. GREENFIELD PARKWAY, GARNER, NC 27529 (DELIVERY)
PHONE: (919) 773-2800 FAX: (919) 771-2745

J. S. BOURNE, PE STATE TRAFFIC MANAGEMENT ENGINEER
DAVID BISSETTE, PE TRAFFIC CONTROL PROJECT ENGINEER
HELEN SHYU, PE TRAFFIC CONTROL PROJECT DESIGN ENGINEER
KARMEN DAIS TRAFFIC CONTROL DESIGN ENGINEER




INDEX OF SHEETS

SHEET NO.	TITLE
TMP-1	TITLE SHEET, VICINITY MAP, AND INDEX OF SHEETS
TMP-1A	LIST OF APPLICABLE ROADWAY STANDARD DRAWINGS AND LEGEND
TMP-1B	TRANSPORTATION OPERATIONS PLAN: MANAGEMENT STRATEGIES AND GENERAL NOTES
TMP-2	PORTABLE CONCRETE BARRIER AT TEMPORARY SHORING LOCATIONS
TMP-2A	TEMPORARY SHORING DATA
TMP-2B	SPECIAL SIGN DESIGN
TMP-2C	ROAD CLOSURE AND OFFSITE DETOUR ROUTE
TMP-3	PHASING AND LOCAL NOTES
TMP-4	PHASE I
TMP-5	PHASE II (STEPS 1-3)
TMP-6	PHASE II (STEPS 4-8)

DOCUMENT NOT CONSIDERED FINAL
UNLESS ALL SIGNATURES COMPLETED

APPROVED: David Bisette
DATE: 2/13/2016

SEAL



SHEET NO.
TMP-1

B-5344

TIP PROJECT: