PROJECT REFERENCE NO.	SHEET NO.
R-4416	EC-20/CONST.4
R/W SHEET NO.	
ROADWAY DESIGN ENGINEER	HYDRAULICS ENGINEER

-L- LINE

PIs Sta 15+91.70	PI Sta 19+86.82	PIs Sta 23+78.58
Θs = 3° 29' 15.2"	Δ = 14° 57' 07.1" (RT)	Θs = 3° 29' 15.2"
Ls = 280.00'	D = 2° 29' 28.0"	Ls = 280.00'
LT = 186.70'	L = 600.21'	LT = 186.70'
ST = 93.37'	T = 301.82'	ST = 93.37'
	R = 2,300.00'	
	Ds = 60mph	
	SE = .07	

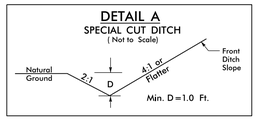

FROM -L- STA. 14+00 TO STA. 15+00 LT

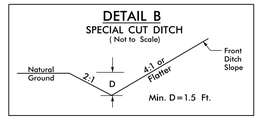

FROM -L- STA. 10+00 TO STA. 21+50 RT

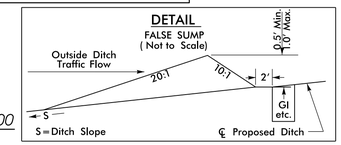

FROM -L- STA. 21+50 TO STA. 23+00 RT

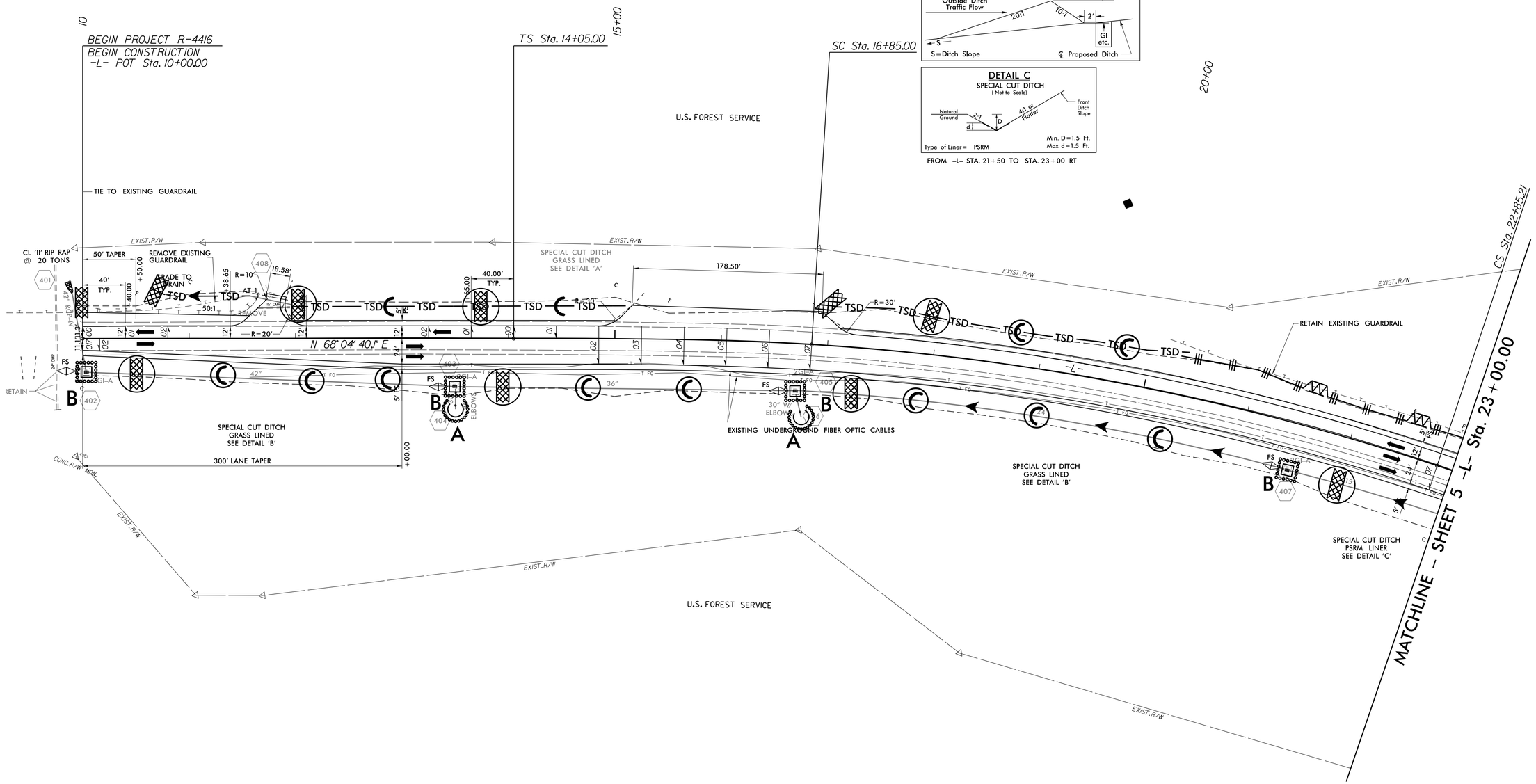

FOR -L- PROFILE SEE SHEET 20

8/17/99

17-FEB-2016 10:38
C:\REV\PROJECTS\pr_R\R-4416 (Clay Co. DDRL)\Revisions 2-11-206\R-4416_EC_psh04.dgn
mpilcgrove
$$ENV26$$103