PROJECT REFERENCE NO.	SHEET NO.
R-4416	EC-18/CONST.18
R/W SHEET NO.	
ROADWAY DESIGN ENGINEER	HYDRAULICS ENGINEER

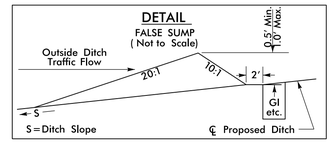

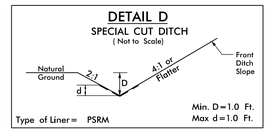

FROM -L- STA. 201+00 TO STA. 202+50 LT.

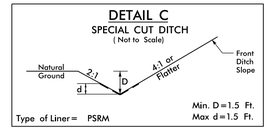

FROM -L- STA. 201+00 TO STA. 204+00 RT.

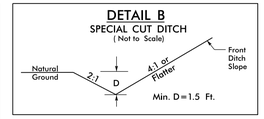

FROM -L- STA. 204+00 TO STA. 207+00 RT.

205+00

210+00

U.S. FOREST SERVICE

NAD 83

EXIST. R/W

SPECIAL CUT DITCH PSRM LINER SEE DETAIL 'D'

SPECIAL CUT DITCH GRASS LINED SEE DETAIL 'B'

SPECIAL CUT DITCH PSRM LINER SEE DETAIL 'C'

MATCHLINE - SHEET 17 -L- Sta. 201+00.00

MATCHLINE - SHEET 19 -L- Sta. 214+00.00

CS Sta. 213+04.02

TIE TO EXISTING GUARDRAIL

REMOVE EXISTING GUARDRAIL

EXISTING UNDERGROUND FIBER OPTIC CABLES

U.S. 64 22' BST

OLD U.S. 64

F.O. BOX

CONC. R/W MON.

R=30'

R=20'

31.00'

31.96'

40' TYP.

RETAIN

U.S. FOREST SERVICE

-L- LINE	
PI Sta 205+90.11	PIs Sta 214+10.81
△ = 64° 02' 18.7" (RT)	Θs = 6° 19' 20.3"
D = 3° 57' 05.2"	Ls = 320.00'
L = 1,620.64'	LT = 213.47'
T = 906.74'	ST = 106.79'
R = 1,450.00'	
Ds = 60mph	
SE = .08	

CLEARING AND GRUBBING
EROSION CONTROL FOR
CONSTRUCTION SHEET 18

NOTE:
PLACE TEMPORARY ROCK SEDIMENT DAMS TYPE - B AND TEMPORARY ROCK SILT CHECKS TYPE - A AT DRAINAGE OUTLETS.

FOR -L- PROFILE SEE SHEET 27

8/17/99
17-FEB-2016 12:35
C:\REL\PROJECTS_pr\R-4416 (Clay Co. DOR)\Revisions 2-11-2016\R-4416_EC_psh18.dgn
$$$$USERNAME$$$$
$$$$DATE$$$$
$$$$TIME$$$$
$$$$PLOTSCALE$$$$
$$$$PLOTDRIVER$$$$
$$$$PENTABLE$$$$
$$$$LAYOUT$$$$
$$$$MODEL$$$$