PROJECT REFERENCE NO.	SHEET NO.
R-4416	EC-6/CONST.6
R/W SHEET NO.	
ROADWAY DESIGN ENGINEER	HYDRAULICS ENGINEER

DETAIL C
SPECIAL CUT DITCH
(Not to Scale)

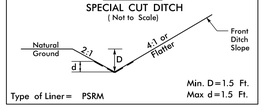

Type of Liner= PSRM

FROM -L- STA. 38+00 TO STA. 50+50 RT

DETAIL
FALSE SUMP
(Not to Scale)

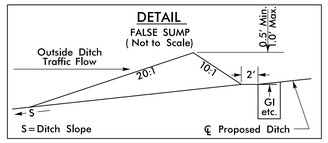

-L- LINE

PIs Sta 50+85.74
Θs = 8° 27' 43.7"
Ls = 288.00'
LT = 192.22'
ST = 96.20'

NAD 83

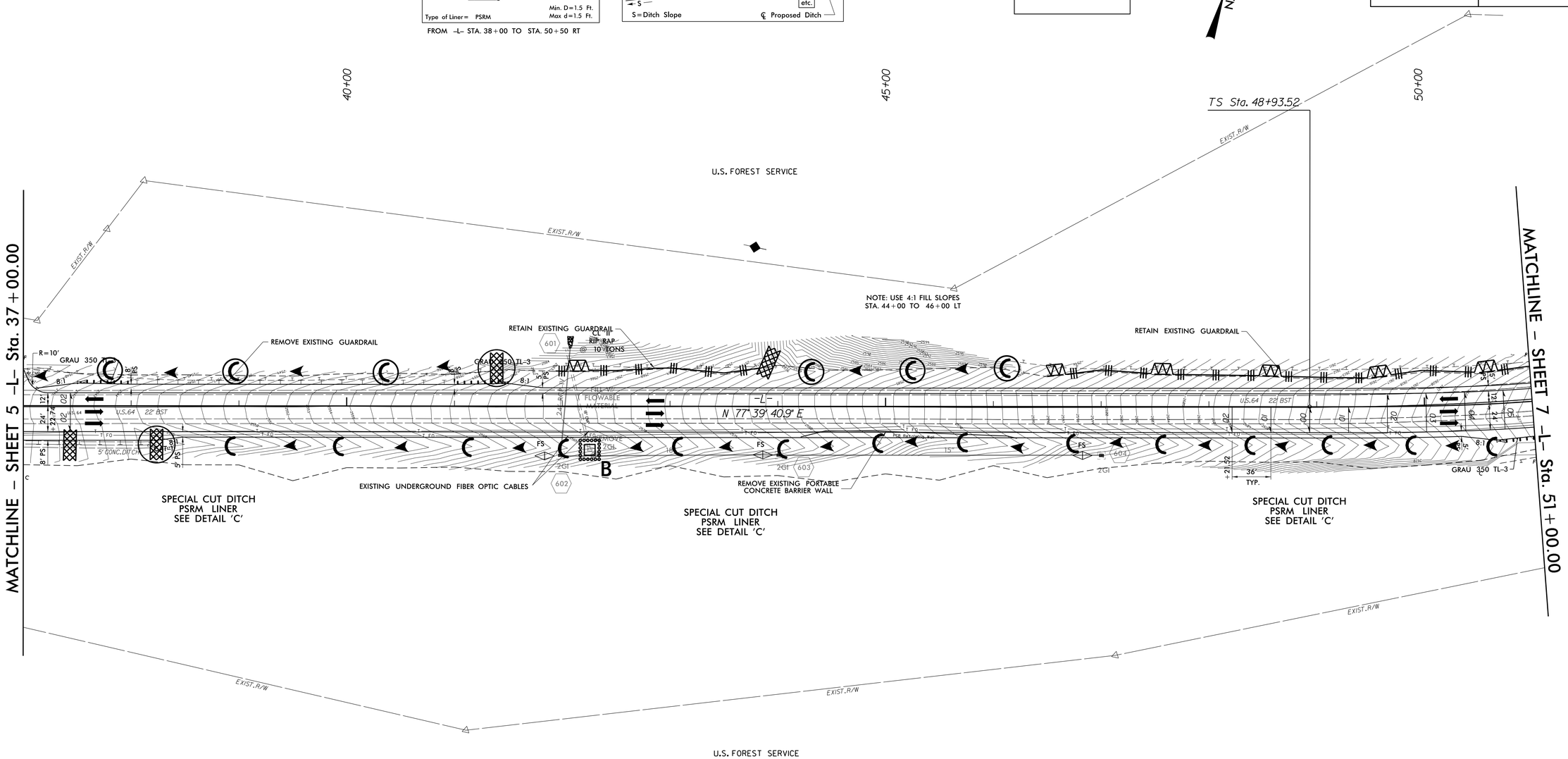

CLEARING AND GRUBBING
EROSION CONTROL FOR
CONSTRUCTION SHEET 6

NOTE:
PLACE TEMPORARY ROCK SEDIMENT DAMS TYPE - B AND TEMPORARY ROCK SILT CHECKS TYPE - A AT DRAINAGE OUTLETS.

FOR -L- PROFILE SEE SHEET 21

8/17/99

17-FEB-2016 10:54
C:\RELIAPROJECTS_tur\R-4416 (Clay Co. DDRL)\Revisions 2-11-206\R-4416_EC_psh06.dgn
copyright 2014 BENTLEY