

TIP PROJECT: U-2707

CONTRACT: C203725

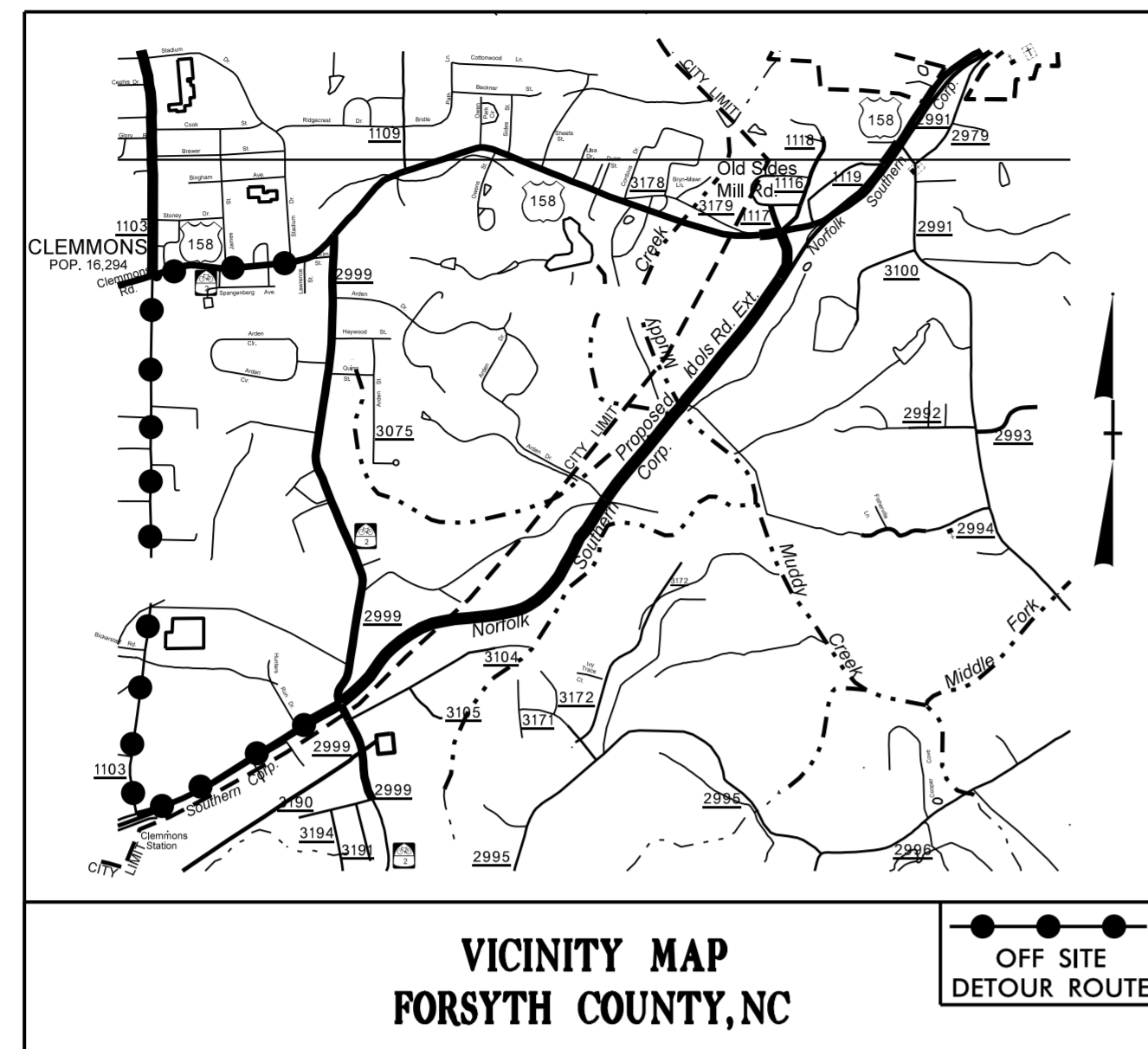
STATE OF NORTH CAROLINA
DIVISION OF HIGHWAYS

FORSYTH COUNTY

LOCATION: CLEMMONS - SR 3000 (IDOLS ROAD), FROM SR 2999 (HAMPTON ROAD) TO US 158 (CLEMMONS ROAD)


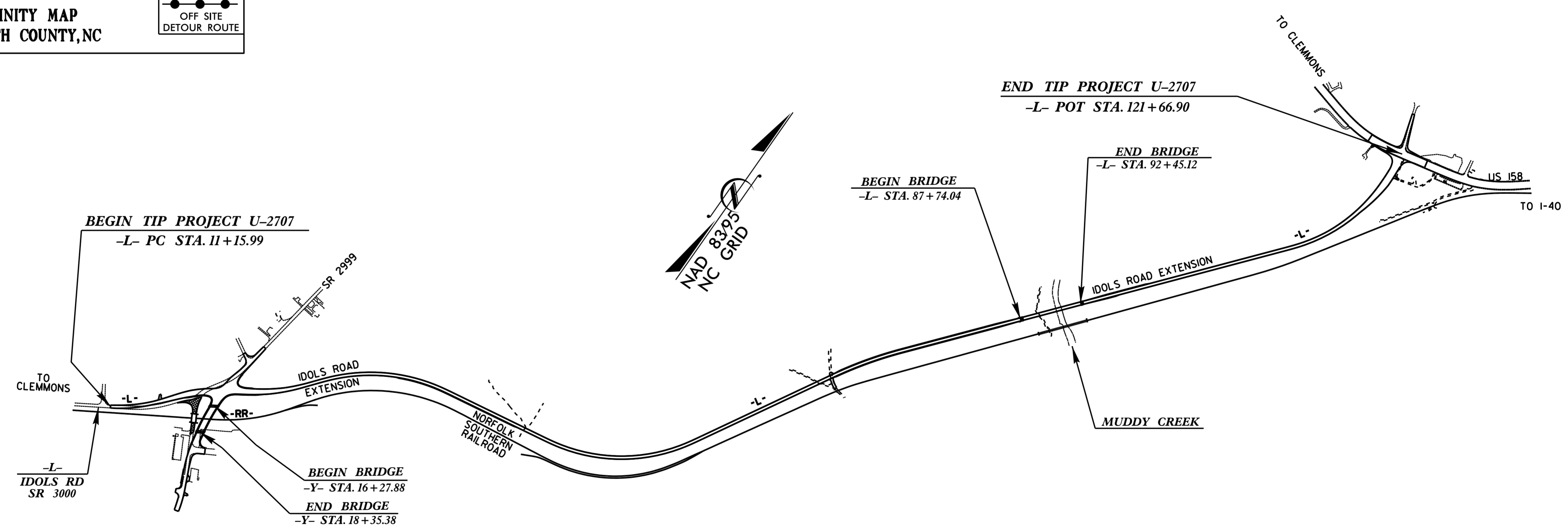
TYPE OF WORK: GRADING, DRAINAGE, PAVING, SIGNALS, AND STRUCTURES

STATE	STATE PROJECT REFERENCE NO.	SHEET NO.	TOTAL SHEETS
N.C.	U-2707		
STATE PROJ. NO.	F.A. PROJ. NO.	DESCRIPTION	
34845.1.1	STP-3000(1)	P.E.	
34845.2.2	STP-3000(1)	R/W & UTIL.	
34845.3.3	STP-3000(5)	CONST.	



VICINITY MAP
FORSYTH COUNTY, NC

OFF SITE
DETOUR ROUTE



DESIGN DATA

ADT 2016	=	11,140
ADT 2036	=	17,840
K	=	12 %
D	=	60 %
T	=	4 % *
V	=	50 MPH
* TTST = 1% DUAL 3%		
FUNC CLASS =		
URBAN COLLECTOR		
SUB REGIONAL TIER		

PROJECT LENGTH

LENGTH ROADWAY TIP PROJECT U-2707	=	2.004 MI
LENGTH STRUCTURE TIP PROJECT U-2707	=	0.089 MI
TOTAL LENGTH TIP PROJECT U-2707	=	2.093 MI

Prepared for the Office of:

2012 STANDARD SPECIFICATIONS

LETTING DATE:
APRIL 19, 2016

STRUCTURES