







ROADWAY STANDARD DRAWINGS


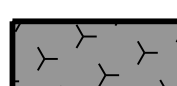



THE FOLLOWING ROADWAY STANDARDS AS SHOWN IN "ROADWAY STANDARD DRAWINGS" - PROJECT SERVICES UNIT - N.C. DEPARTMENT OF TRANSPORTATION - RALEIGH, N.C., DATED JANUARY 2012 ARE APPLICABLE TO THIS PROJECT AND BY REFERENCE HEREBY ARE CONSIDERED A PART OF THESE PLANS:

STD. NO.	TITLE
1101.01	WORK ZONE ADVANCE WARNING SIGNS
1101.02	TEMPORARY LANE CLOSURES
1101.03	TEMPORARY ROAD CLOSURES
1101.04	TEMPORARY SHOULDER CLOSURES
1101.11	TRAFFIC CONTROL DESIGN TABLES
1110.01	STATIONARY WORK ZONE SIGNS
1110.02	PORTABLE WORK ZONE SIGNS
1115.01	FLASHING ARROW BOARDS
1130.01	DRUM
1135.01	CONES
1145.01	BARRICADES
1150.01	FLAGGING DEVICES
1160.01	TEMPORARY CRASH CUSHION
1165.01	WORK VEHICLE LIGHTING SYSTEMS AND TMA DELINEATION
1170.01	POSITIVE PROTECTION
1180.01	SKINNY-DRUM
1205.01	PAVEMENT MARKINGS - LINE TYPES AND OFFSETS
1205.02	PAVEMENT MARKINGS - TWO-LANE AND MULTI-LANE ROADWAYS
1205.05	PAVEMENT MARKINGS - TURN LANES
1205.06	PAVEMENT MARKINGS - LANE DROPS
1205.08	PAVEMENT MARKINGS - SYMBOLS AND WORD MESSAGES
1205.12	PAVEMENT MARKINGS - BRIDGES
1205.13	PAVEMENT MARKINGS - LANE REDUCTIONS
1250.01	RAISED PAVEMENT MARKERS - INSTALLATION SPACING
1251.01	RAISED PAVEMENT MARKERS - PERMANENT AND TEMPORARY
1261.01	GUARDRAIL AND BARRIER DELINEATORS - INSTALLATION SPACING
1261.02	GUARDRAIL AND BARRIER DELINEATORS - TYPES AND MOUNTING
1262.01	GUARDRAIL END DELINEATION
1264.01	OBJECT MARKERS - TYPES
1264.02	OBJECT MARKERS - INSTALLATION







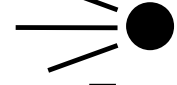




LEGEND

GENERAL

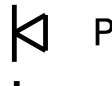


-  DIRECTION OF TRAFFIC FLOW
-  DIRECTION OF PEDESTRIAN TRAFFIC FLOW
-  EXIST. PVMT.
-  NORTH ARROW
-  PROPOSED PVMT.
-  TEMP. SHORING (LOCATION PURPOSES ONLY)

-  WORK AREA
-  CONTINUING CONSTRUCTION
-  REMOVAL
-  WEDGING
-  TEMPORARY PAVEMENT




TRAFFIC CONTROL DEVICES

-  BARRICADE (TYPE III)
-  CONE
-  DRUM  SKINNY DRUM  TUBULAR MARKER
-  TEMPORARY CRASH CUSHION
-  FLASHING ARROW PANEL (TYPE C)
-  FLAGGER
-  LAW ENFORCEMENT
-  TRUCK MOUNTED IMPACT ATTENUATOR (TMIA)
-  CHANGEABLE MESSAGE SIGN




TEMPORARY SIGNING

-  PORTABLE SIGN
-  STATIONARY SIGN
-  STATIONARY OR PORTABLE SIGN

TEMPORARY SIGNING (INSTALLED PREVIOUS PHASE)

-  PORTABLE SIGN
-  STATIONARY SIGN
-  STATIONARY OR PORTABLE SIGN




SIGNALS

-  EXISTING
-  PROPOSED
-  TEMPORARY

PAVEMENT MARKINGS

-  EXISTING LINES
-  TEMPORARY LINES



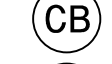







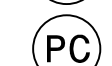








PAVEMENT MARKERS

-  CRYSTAL/CRYSTAL
-  CRYSTAL/RED
-  YELLOW/YELLOW




PAVEMENT MARKING SYMBOLS

-  PAVEMENT MARKING SYMBOLS

TEMPORARY PAVEMENT MARKING

-  8" WHITE 3'-9"/SP. MINI-SKIP (COLD APPLIED PLASTIC)
-  4" WHITE EDGE LINE (COLD APPLIED PLASTIC)
-  4" YELLOW EDGE LINE (COLD APPLIED PLASTIC)
-  4" WHITE 10'-30'/SP. SKIP (COLD APPLIED PLASTIC)
-  4" WHITE LANE LINE (COLD APPLIED PLASTIC)
-  CRYSTAL/RED TEMPORARY RAISED MARKERS
-  8" WHITE 3'-9"/SP. MINI-SKIP (PAINT)
-  4" WHITE 2'-6"/SP. MINI-SKIP (PAINT)
-  4" YELLOW 2'-6"/SP. MINI-SKIP (PAINT)
-  4" WHITE EDGE LINE (PAINT)
-  4" YELLOW EDGE LINE (PAINT)
-  4" WHITE 10'-30'/SP. SKIP (PAINT)
-  4" WHITE 3'-9"/SP. MINI-SKIP (PAINT)
-  4" WHITE LANE LINE (PAINT)
-  4" DOUBLE YELLOW CENTER (PAINT)
-  8" WHITE LANE LINE (PAINT)
-  LEFT ARROW (PAINT)
-  RIGHT ARROW (PAINT)
-  ALPHANUMERIC CHARACTER (PAINT)

PLOT DRIVER: NCDOT_pdf_color_eng_50.plt
 USER: CHARNDEN
 PENTABLE: NCDOT_tcp.tbl
 DATE: 1/29/2016
 TIME: 9:40:29 AM
 FILE: pwa\pwa\pwa\PA01\SouthEast\Temp\Documents\000166\CON0079759\CON010476\000000000272555\6.0_CAD_BITMAP\6.2_Work_In_Progress\TrafficControl\TCP-B-5123-TC_TMP_01.dgn

APPROVED:  DATE: 1/29/2016			ROADWAY STANDARD DRAWINGS & LEGEND
DOCUMENT NOT CONSIDERED FINAL UNLESS ALL SIGNATURES COMPLETED			