

Project: B-5396

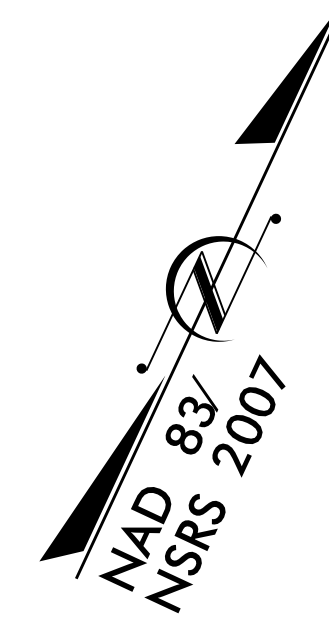
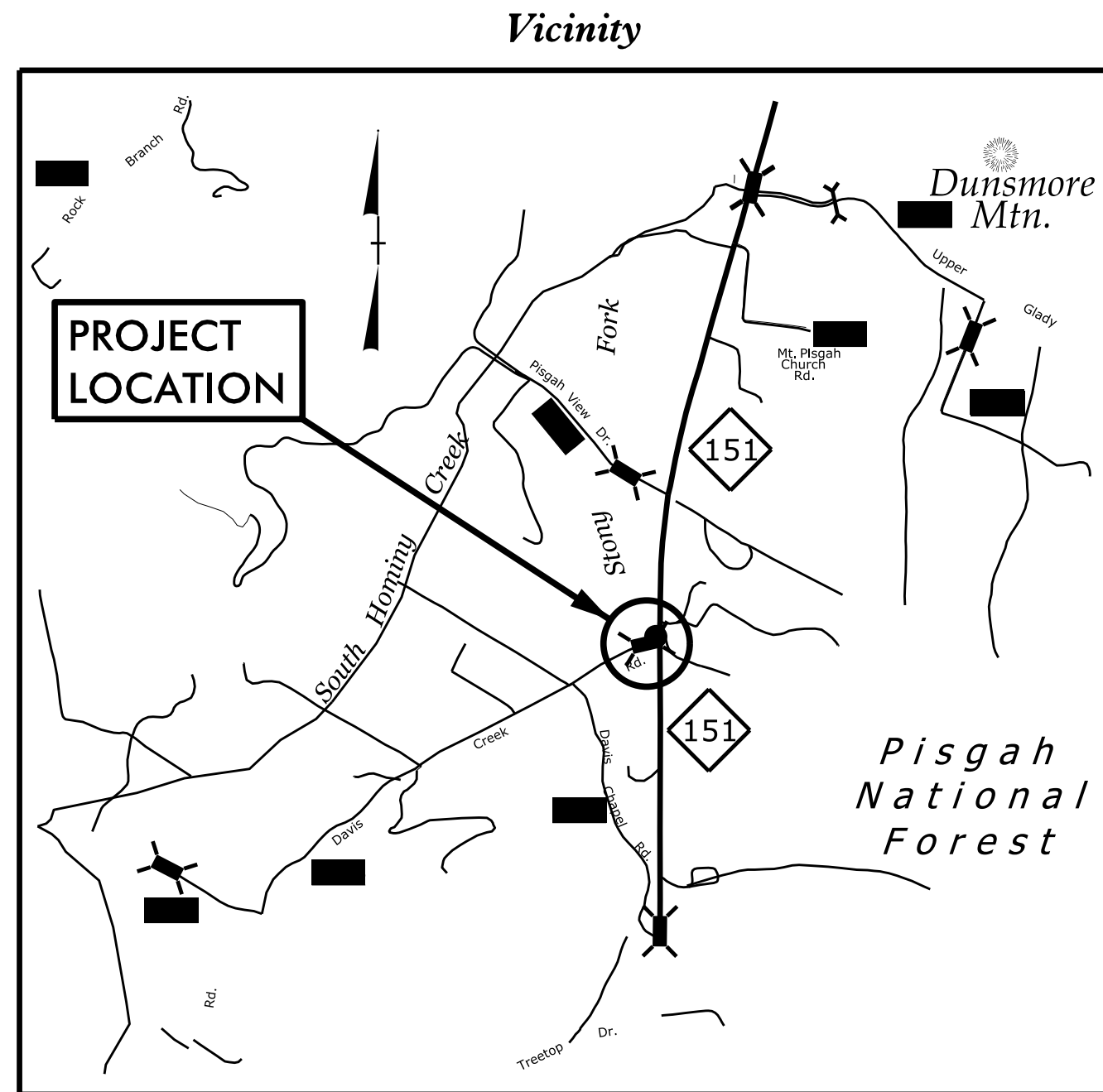
STATE OF NORTH CAROLINA
DIVISION OF HIGHWAYS

Project No.	Sheet No.
B-5396	Sig. 1.0

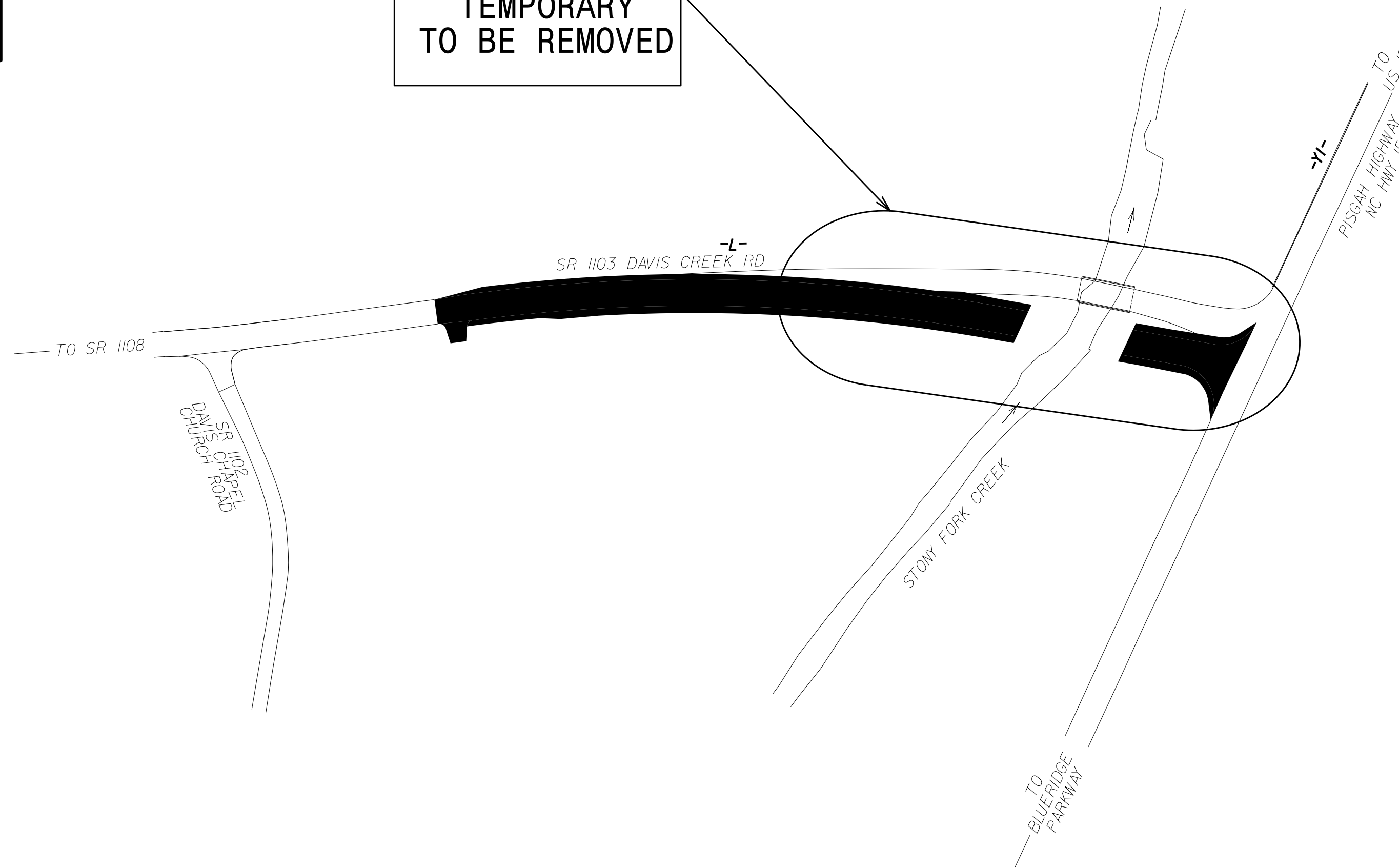
BUNCOMBE COUNTY

**LOCATION: BRIDGE NO. 416 OVER STONY FORK CREEK
ON SR 1103 (Davis Creek Road)**

TYPE OF WORK: TRAFFIC SIGNAL INSTALLATION



13-1286
TEMPORARY
TO BE REMOVED



Refer to "Roadway Standard Drawings NCDOT" dated January 2012 and "Standard Specifications for Roads and Structures" dated January 2012.

Index of Plans		
Sheet #	Reference #	Location/Description
Sig. 1.0	-----	Title Sheet
Sig. 2.0-2.2	13-1286 T1-T2	NC 151 (Pisgah Highway) at SR 1103 (Davis Creek Road)

INTELLIGENT TRANSPORTATION AND SIGNALS UNIT

Contacts:

Zachary M. Little, PE - Signals Project Engineer
George C. Brown, PE - Signal Equipment Design Engineer

Prepared In the Office of:
DIVISION OF HIGHWAYS
TRANSPORTATION MOBILITY AND SAFETY
DIVISION

750 N. Greenfield Parkway, Garner, NC 27529

14-DEC-2015 10:23
R:\pof\10\Signals\Design\T1\sheet\131286_sig_1.tsh.dgn