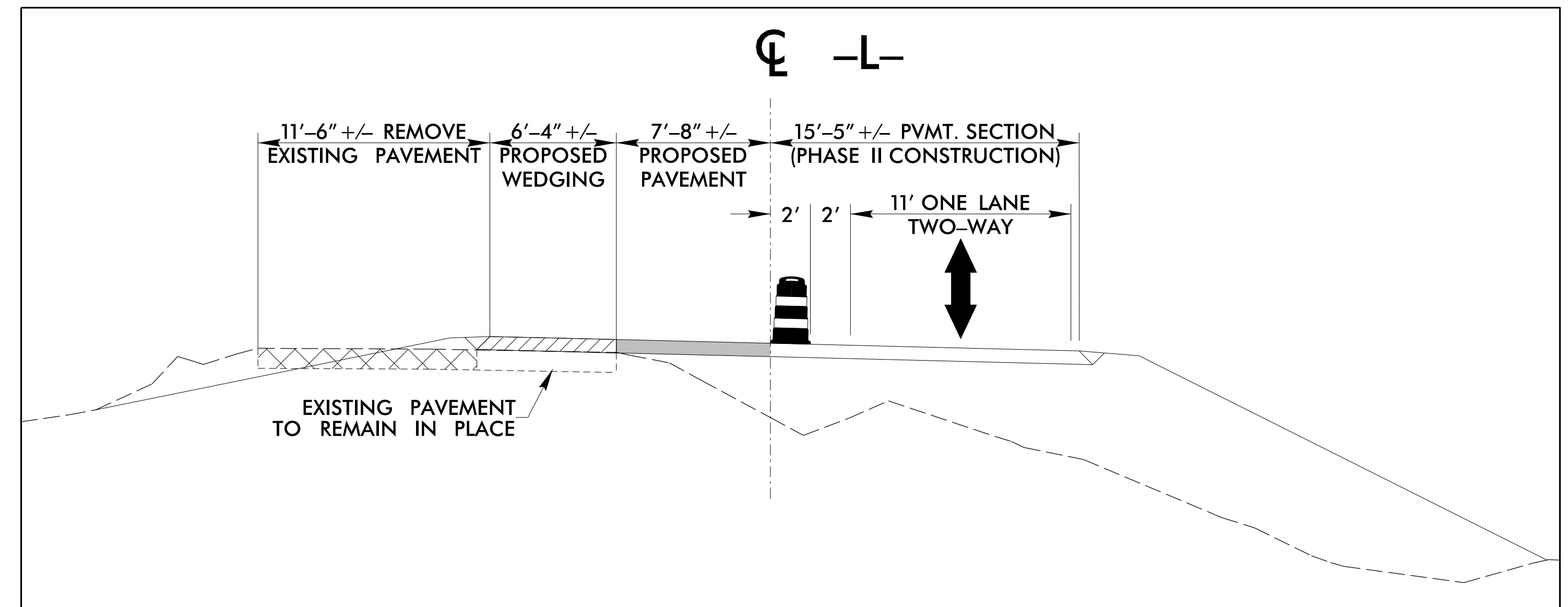
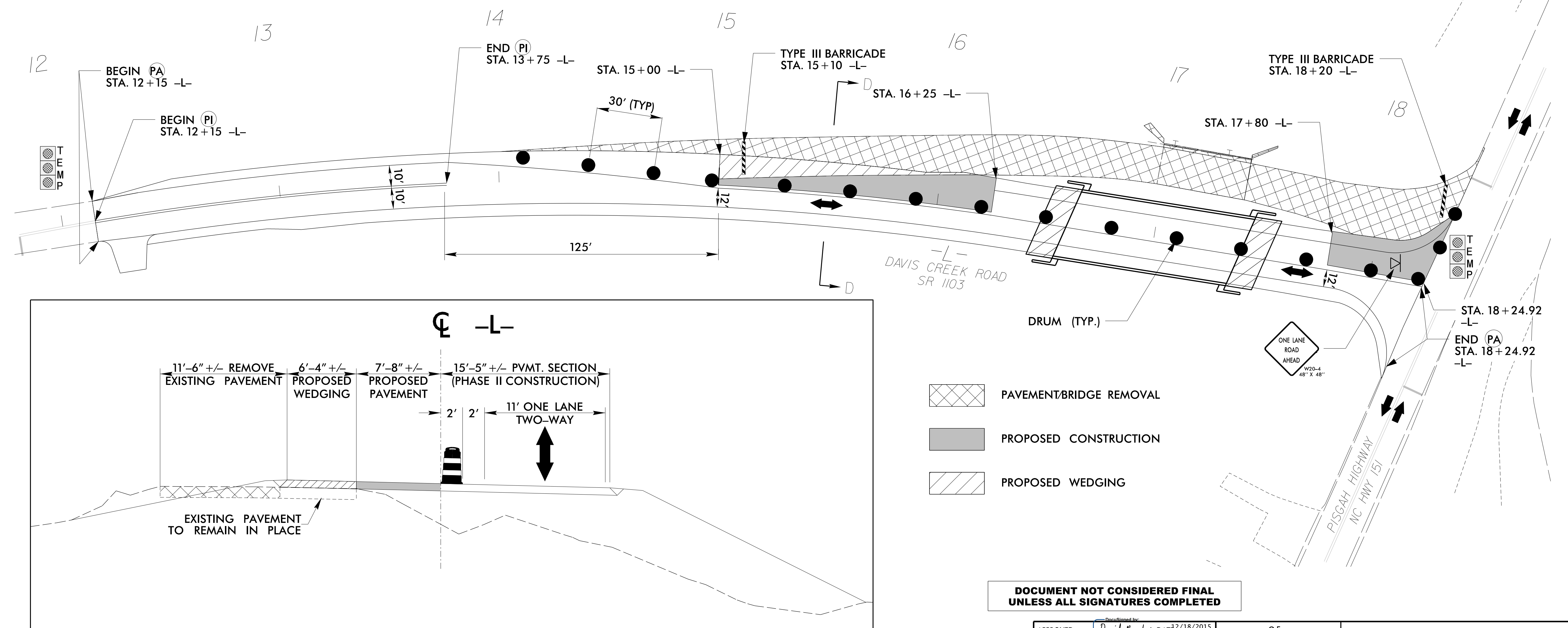
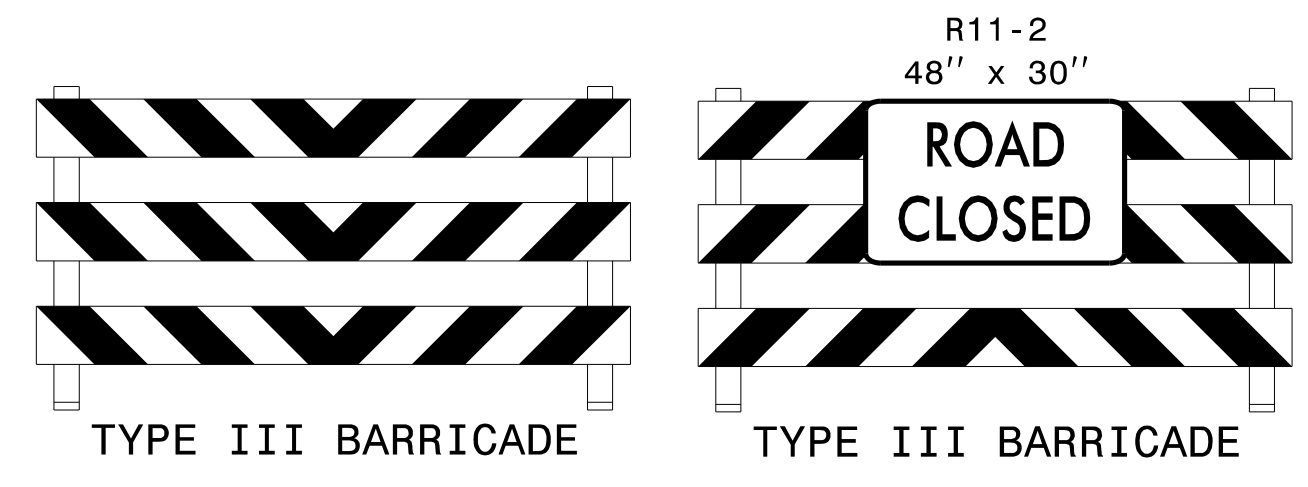


PHASE III

- STEP 1: - OBLITERATE CONFLICTING EXISTING PAVEMENT MARKINGS, PLACE NEW PAVEMENT MARKINGS AS SHOWN AND SHIFT TRAFFIC ON TO NEW ALIGNMENT IN A ONE LANE TWO WAY PATTERN. PLACE TYPE III BARRICADES AS SHOWN.
- STEP 2: - USING RSD 1101.02, SHEET 1 OF 15 AS NECESSARY, CONSTRUCT LEFT SIDE PROPOSED PAVEMENT FROM STA. 15+00 -L- TO STA.16+25 -L- AND LEFT SIDE PROPOSED PAVEMENT FROM STA. 17+80 -L- TO STA. 18+24.92 -L- UP TO BUT NOT INCLUDING FINAL SURFACE COURSE.
- STEP 3: - USING RSD 1101.02, SHEET 1 OF 15 AS NECESSARY, PLACE TEMPORARY PAVEMENT MARKINGS IN FINAL PATTERN, DEACTIVATE AND REMOVE TEMPORARY SIGNALS, AND SHIFT TRAFFIC TO FINAL PATTERN. REMOVE CONFLICTING PAVEMENT MARKINGS INCLUDING STOP BARS.
- STEP 4: - USING RSD 1101.02, SHEET 1 OF 15 AS NECESSARY, REMOVE SHORING, EXISTING PAVEMENT AND EXISTING BRIDGE.
- STEP 5: - PLACE FINAL LAYER OF SURFACE COURSE, FINAL PAVEMENT MARKINGS AND COMPLETE PROJECT AS PER CONTRACT DOCUMENTS.



**DOCUMENT NOT CONSIDERED FINAL
UNLESS ALL SIGNATURES COMPLETED**

SECTION D-D
-L- STA. 15+50

12/18/2015
I:\2014\NH4001.00_B-5396_Buncombe\TrafficControl\TCP\B5396_Tc_TCP_PHASE3.dgn
User:druggles

STEWART

Firm License No. C-1051
421 Fayetteville St.,
Suite 400
Raleigh, NC 27601
T 919.380.8750
www.stewartinc.com

APPROVED: *David Ruggles* DATE: 2/18/2015

SEAL: NORTH CAROLINA PROFESSIONAL ENGINEER DAVID R. RUGGLES SEAL 11725

DIVISION OF HIGHWAYS
STATE OF NORTH CAROLINA
DEPARTMENT OF TRANSPORTATION
WORK ZONE TRAFFIC CONTROL

**TRANSPORTATION
MANAGEMENT PLAN
PHASE III**