

09/08/99

See Sheet 1-A For Index of Sheets

STATE OF NORTH CAROLINA DIVISION OF HIGHWAYS

STATE	STATE PROJECT REFERENCE NO.	SHEET NO.	TOTAL SHEETS
N.C.	I-5741	1	
STATE PROJ. NO.	F.A. PROJ. NO.	DESCRIPTION	
52022.1.1	NHPP-0085(022)	PE	
52022.3.1	NHPP-0085(022)	CONST	

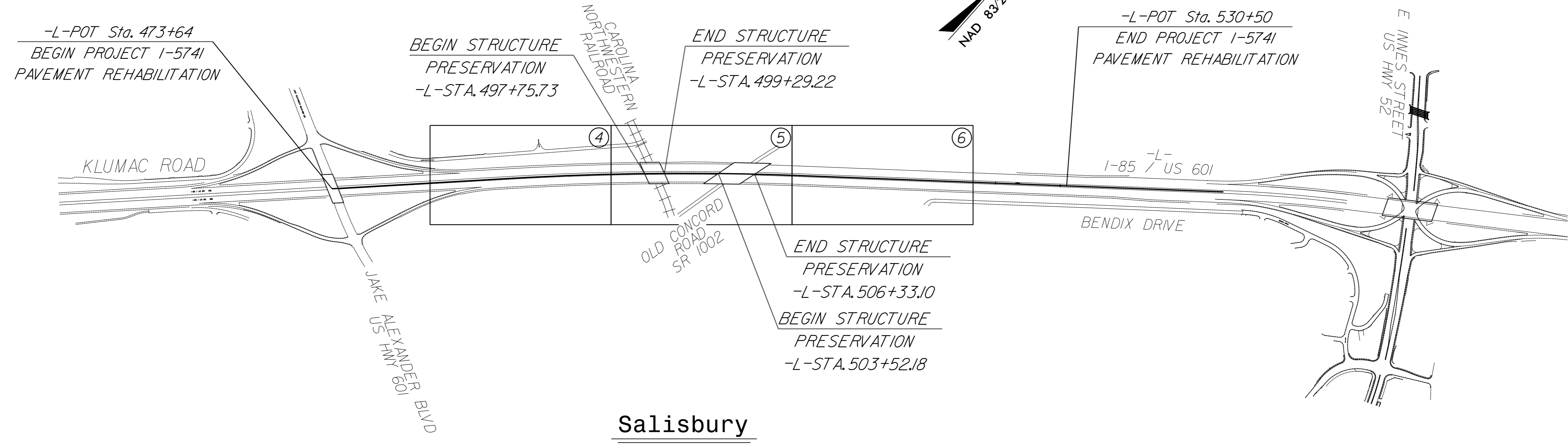
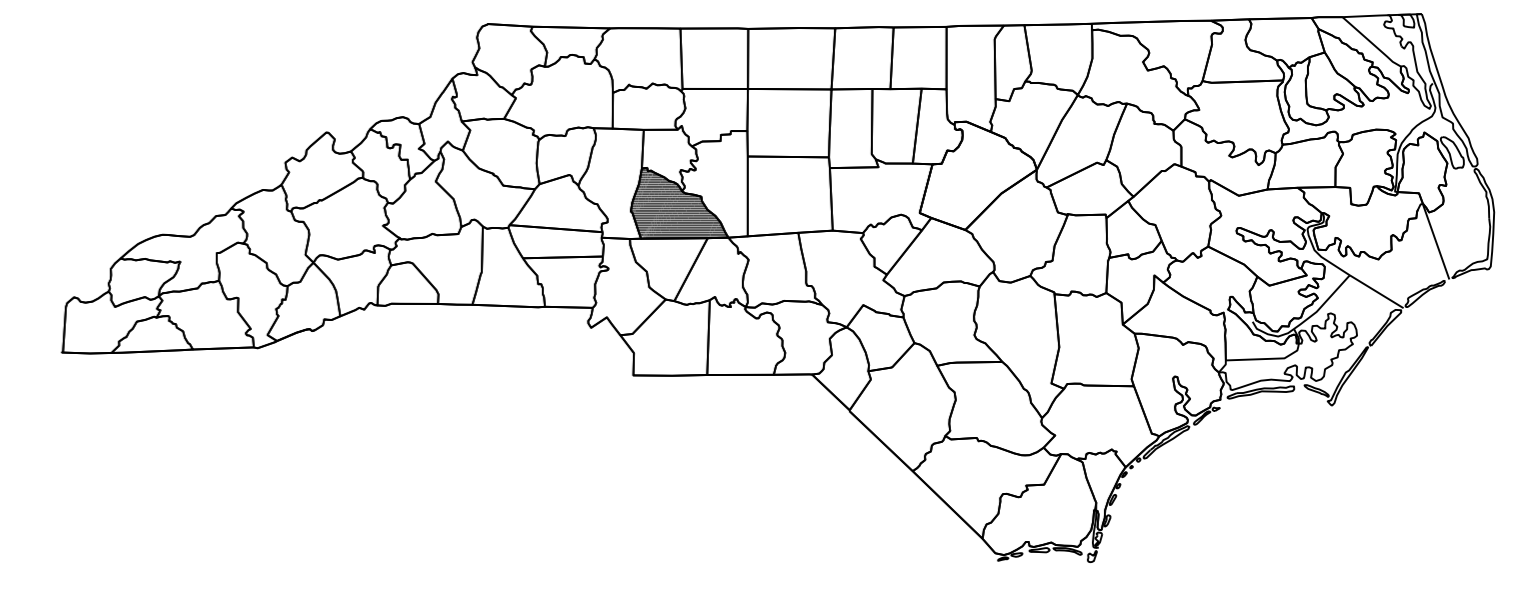
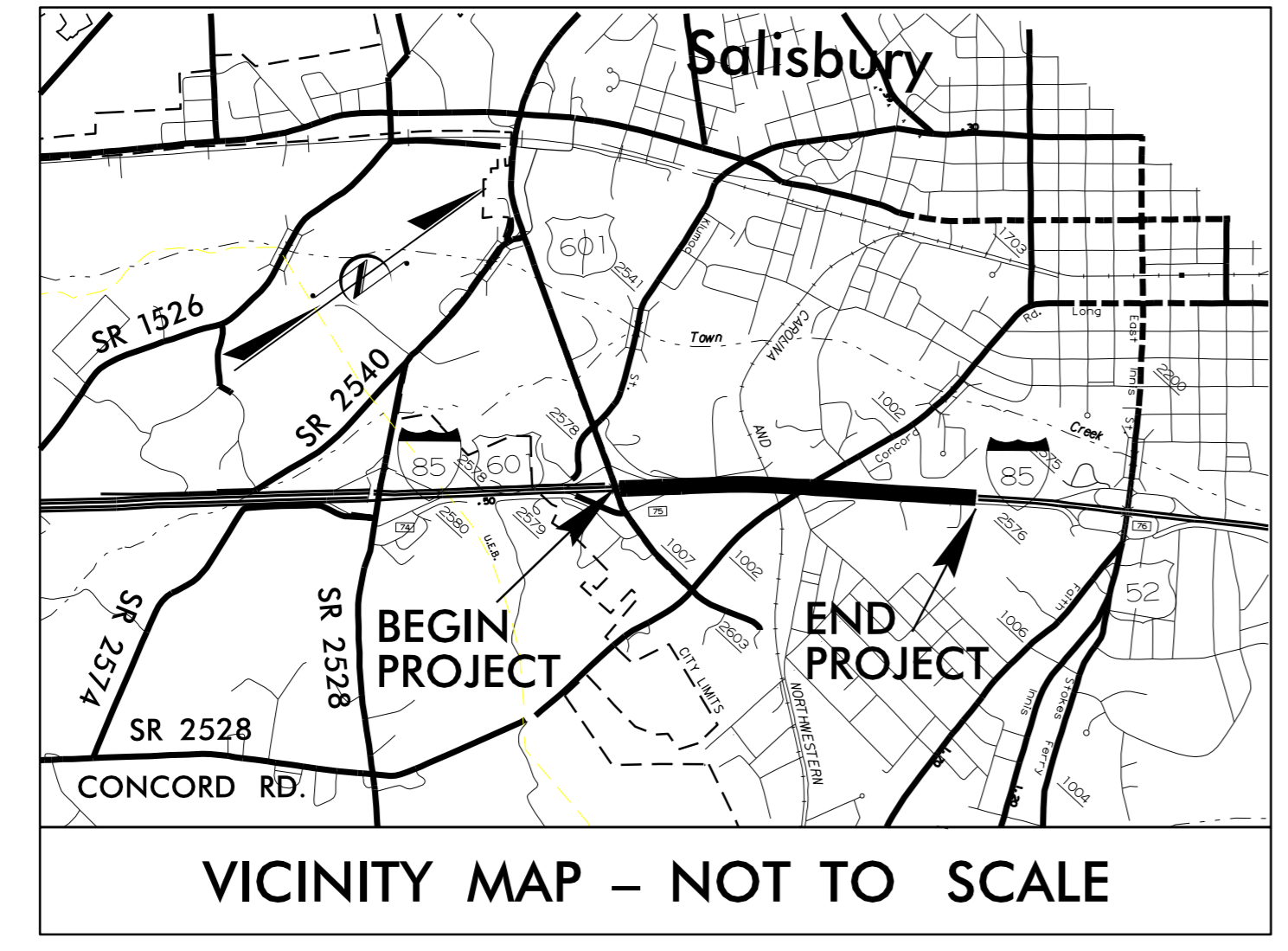
ROWAN COUNTY

**LOCATION: INTERSTATE 85 FROM US 601 (JAKE ALEXANDER BLVD.)
TO 0.5 MILE SOUTH OF US 52 (INNES ST.) IN SALISBURY**

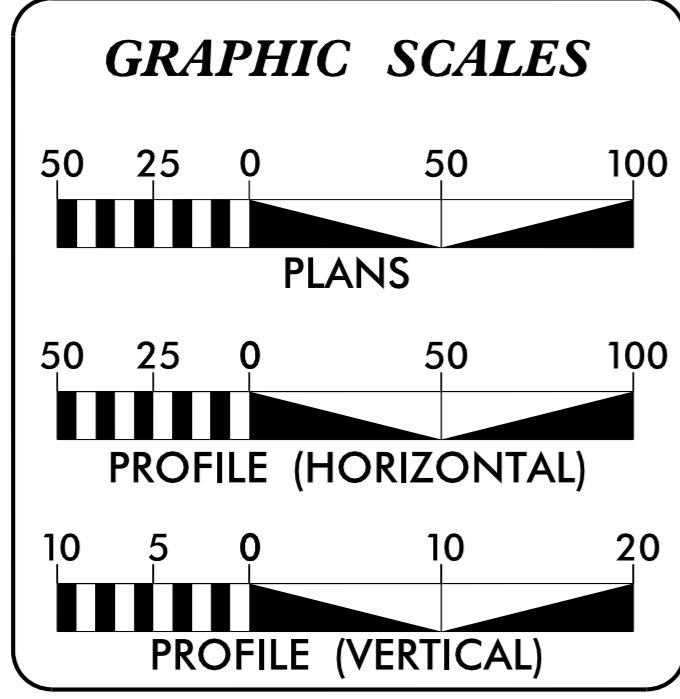
**TYPE OF WORK: DRAINAGE, PAVEMENT REHABILITATION,
AND BRIDGE PRESERVATION**

TIP PROJECT: I-5741

CONTRACT: C203853



DOCUMENT NOT CONSIDERED FINAL
UNLESS ALL SIGNATURES COMPLETED



DESIGN DATA

ADT 2013 =	75000
DHV =	11 %
D =	55 %
T =	27 % *
V =	70 MPH
* TTST =	21 DUAL 6
FUNC CLASS =	INTERSTATE
STATEWIDE TIER	(REF. PROJECT I-2511CA)

PROJECT LENGTH

LENGTH ROADWAY TIP PROJECT I-5741 =	0.995 MILE
LENGTH STRUCTURE TIP PROJECT I-5741 =	0.082 MILE
TOTAL LENGTH TIP PROJECT I-5741 =	1.077 MILE

Prepared in the Office of:

DIVISION OF HIGHWAYS
1000 Birch Ridge Dr., Raleigh NC, 27610


2012 STANDARD SPECIFICATIONS	RIGHT OF WAY DATE:	J. BRETT ABERNATHY, PE, PLS PROJECT ENGINEER
	NA	
	LETTING DATE:	WILLIAM A. BLANTON, PE, PLS PROJECT DESIGN ENGINEER
	MARCH 15, 2016	

HYDRAULICS ENGINEER

DocuSigned by: *Galen Cail* 3/1/2016
SIGNATURE: _____ P.E.

ROADWAY DESIGN ENGINEER

DocuSigned by: *William A. Blanton* 3/1/2016
SIGNATURE: _____ P.E.



29-FEB-2016 14:30 S:\DDC\2015-18-T15505-185-Rowan\Plansheets\15505-ddc.tsh.dgn \$\$\$USERNAME\$\$\$