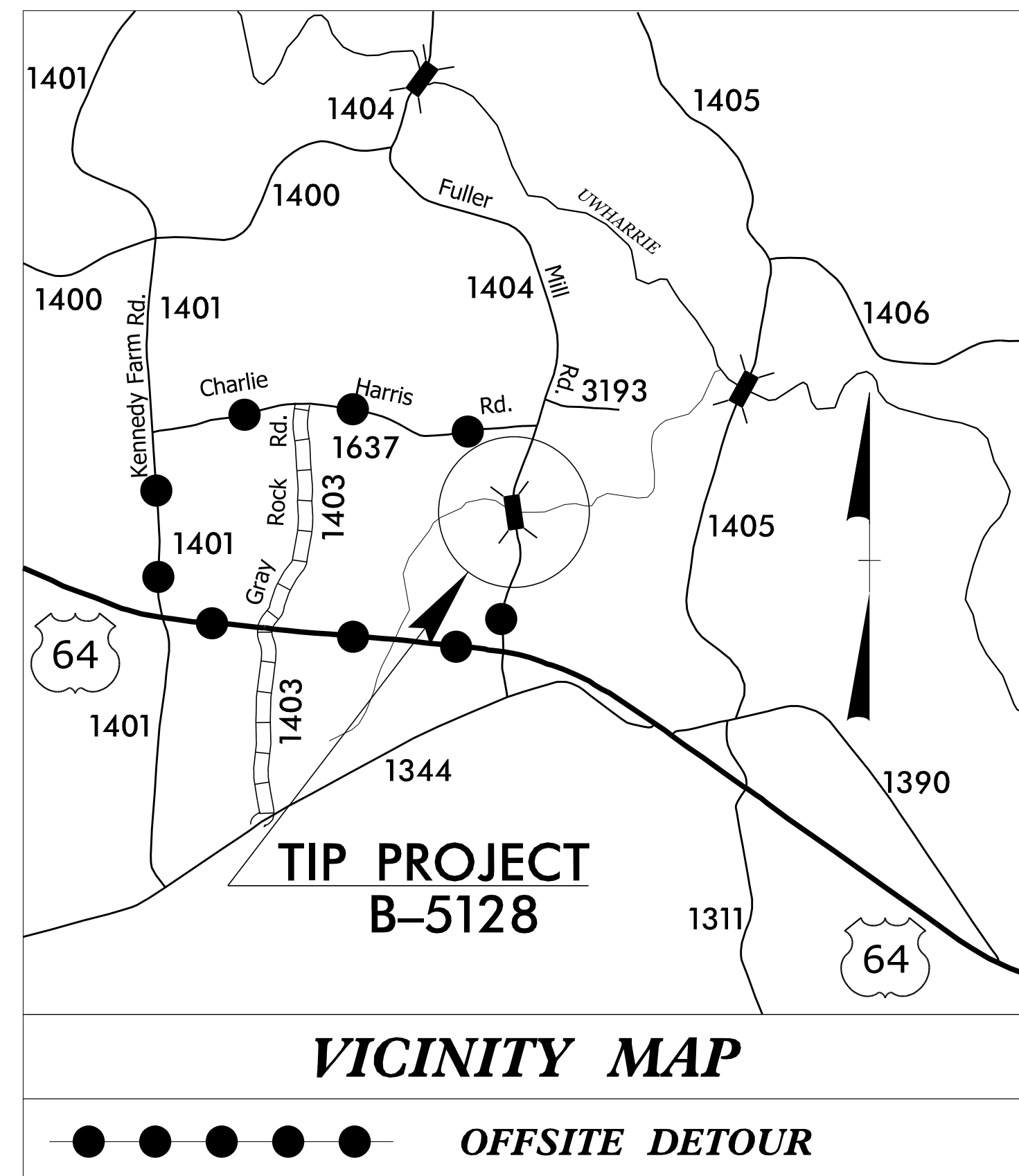
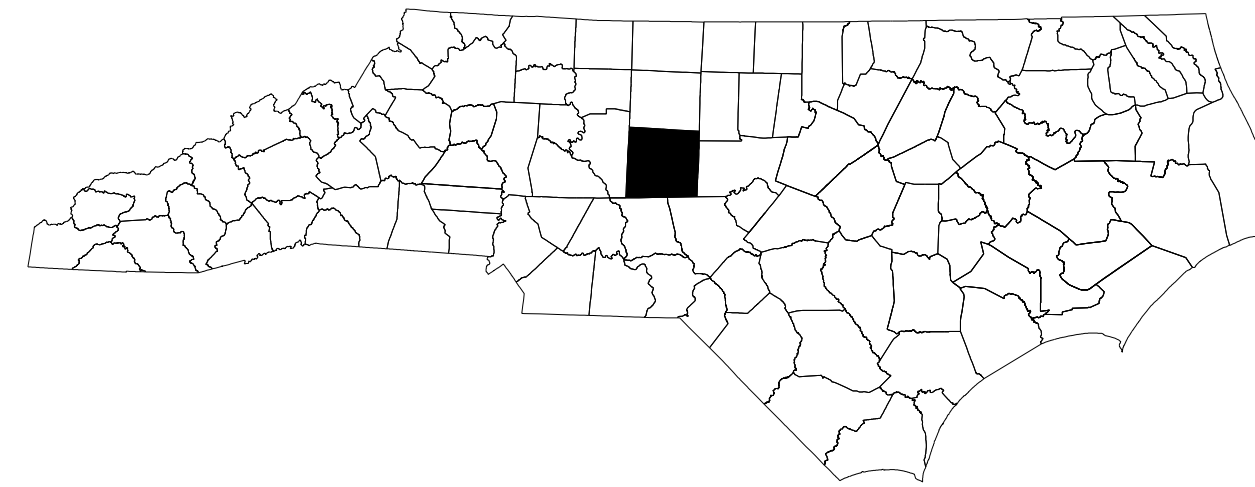


STATE OF NORTH CAROLINA
DIVISION OF HIGHWAYS

TRANSPORTATION MANAGEMENT PLAN

RANDOLPH COUNTY



**LOCATION: BRIDGE 58 ON SR 1404 (FULLER MILL RD.)
OVER AN UNNAMED TRIBUTARY OF LITTLE UWHARRIE RIVER**

TYPE OF WORK: GRADING, DRAINAGE, PAVING, AND CULVERT

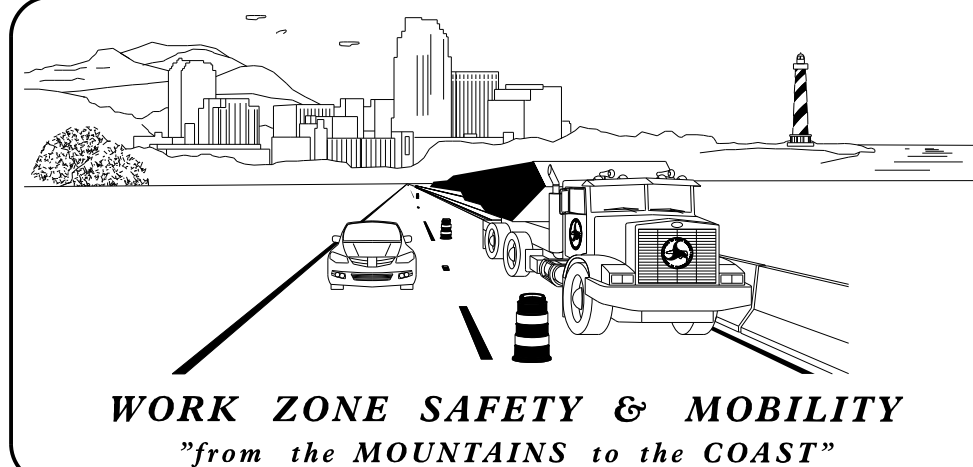
INDEX OF SHEETS	
<u>SHEET NO.</u>	<u>TITLE</u>
TMP-01	TITLE SHEET, VICINITY MAP, AND INDEX OF SHEETS
TMP-01A	LIST OF APPLICABLE ROADWAY STANDARD DRAWINGS AND LEGEND
TMP-01B	TRANSPORTATION OPERATIONS PLAN: (MANAGEMENT STRATEGIES, GENERAL NOTES, LOCAL NOTES, TEMPORARY TRAFFIC CONTROL PHASING)
TMP-02	SPECIAL SIGN DESIGN
TMP-03	OFF-SITE DETOUR DESIGN
TMP-04	ROAD CLOSURE

SHEET NO.
TMP-01

B-5128


TIP PROJECT:

12/1/2015
R:\TIP\Projects-B\B5128\TrafficControl\TCP\B-5128_TC_TMP_01.dgn
User:ahayes16



N.C.D.O.T. WORK ZONE TRAFFIC CONTROL
1561 MAIL SERVICE CENTER (MSC) RALEIGH, NC 27699-1561
750 N. GREENFIELD PARKWAY, GARNER, NC 27529 (DELIVERY)
PHONE: (919) 773-2800 FAX: (919) 771-2745

J. S. BOURNE, P.E. — STATE TRAFFIC MANAGEMENT ENGINEER
D. W. BISSETTE, P.E. — TRAFFIC CONTROL PROJECT ENGINEER
MIKE STEELMAN — TRAFFIC CONTROL PROJECT DESIGN ENGINEER
D. A. HAYES, E.I. — TRAFFIC CONTROL DESIGN ENGINEER



**DOCUMENT NOT CONSIDERED FINAL
UNLESS ALL SIGNATURES COMPLETED**

APPROVED: *David Bissette*
DATE: 12/2/2015

SEAL

