

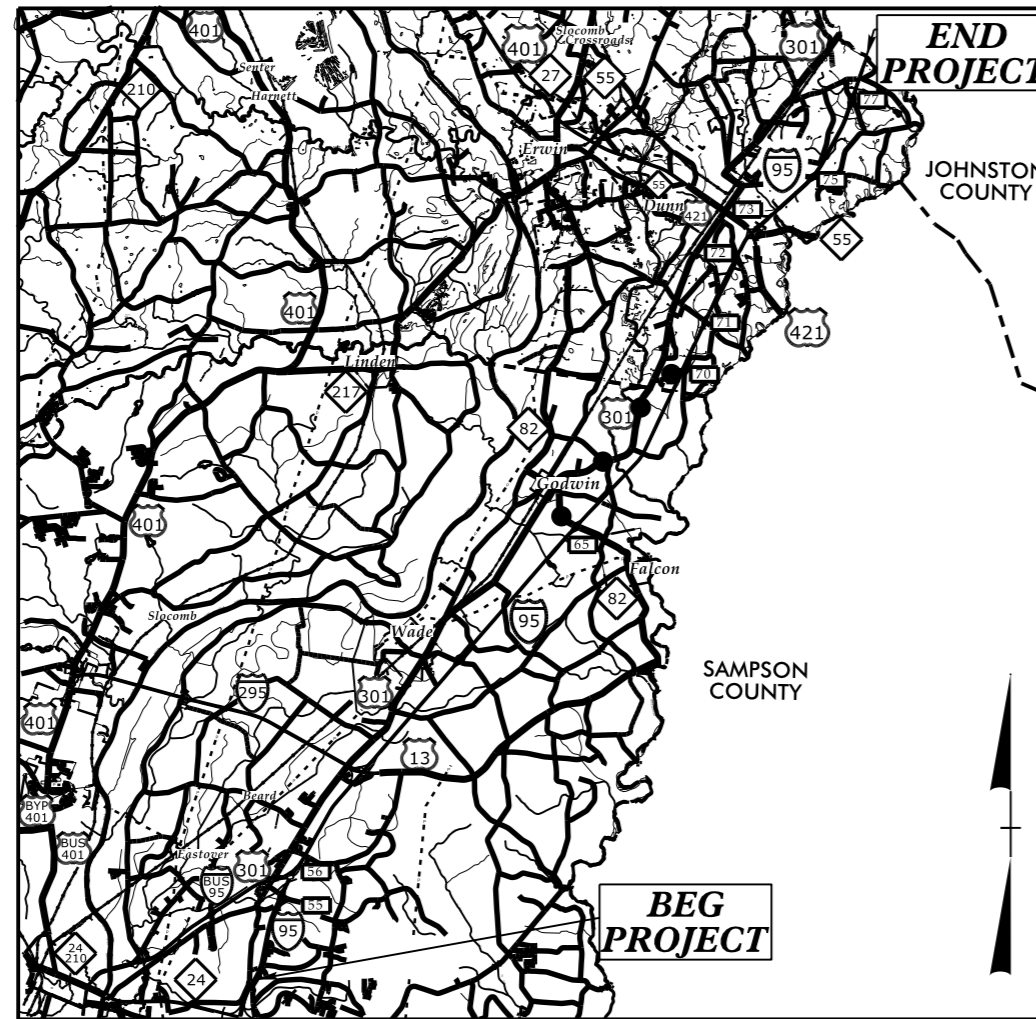
21-JAN-2016 09:57 H:\DDC\Projects\I-5788 I-95 from mm53 to Harnett\Johnston County Line_Resurface and Bridges_Cumb-Har Co\Roadway\I-5788_rdy_tsh.dgn \$\$\$USERNAME\$\$\$

09/08/99

TIP PROJECT: I-5788

CONTRACT: C203818

See Sheet 1-A For Index of Sheets



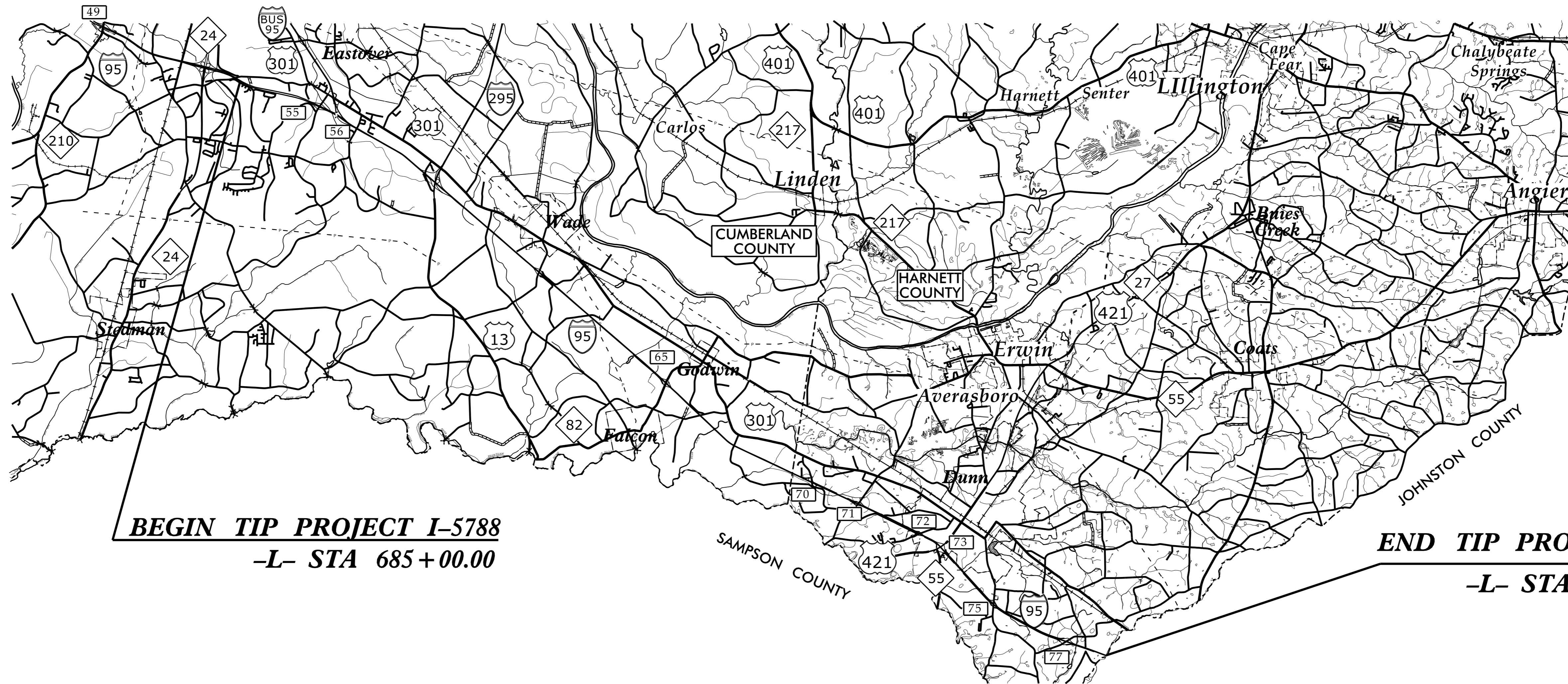
STATE OF NORTH CAROLINA
DIVISION OF HIGHWAYS

**CUMBERLAND /HARNETT
COUNTIES**

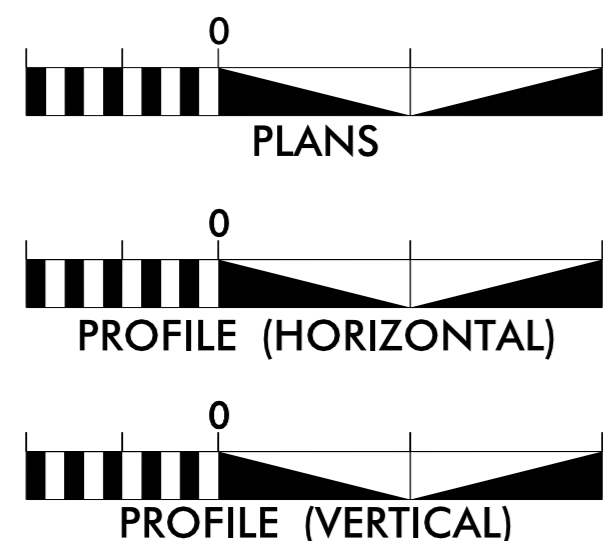
LOCATION: I-95 FROM MILE MARKER 53 TO MILE MARKER 78

TYPE OF WORK: PAVEMENT AND BRIDGE REHABILITATION AND DRAINAGE

STATE	STATE PROJECT REFERENCE NO.	SHEET NO.	TOTAL SHEETS
N.C.	I-5788	1	
STATE PROJ. NO.	F.A. PROJ. NO.	DESCRIPTION	
53028.1.1	NHPIM-0095(018)63	P.E.	
53028.3.1	NHPIM-0095(018)63	CONST	



GRAPHIC SCALES



DESIGN DATA

ADT 2016 = 51,700

PROJECT LENGTH

TOTAL LENGTH OF TIP PROJECT I-5788 = 24.82miles

Prepared in the Office of:
DIVISION OF HIGHWAYS
1000 Birch Ridge Dr., Raleigh NC, 27610

2012 STANDARD SPECIFICATIONS

RIGHT OF WAY DATE:
N/A

LETTING DATE:
MARCH 15, 2016

