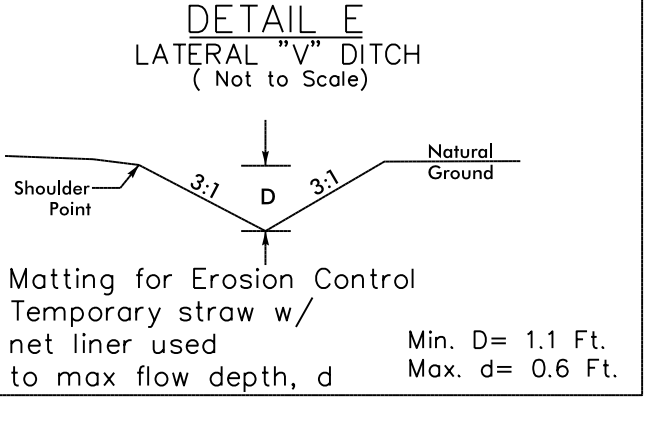
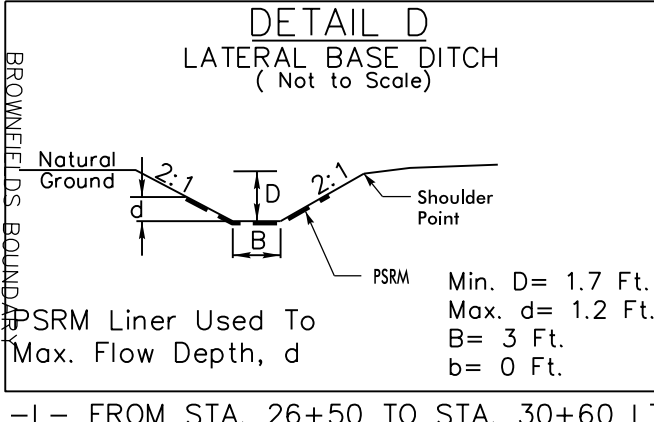
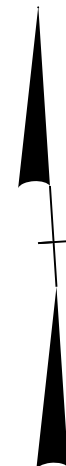
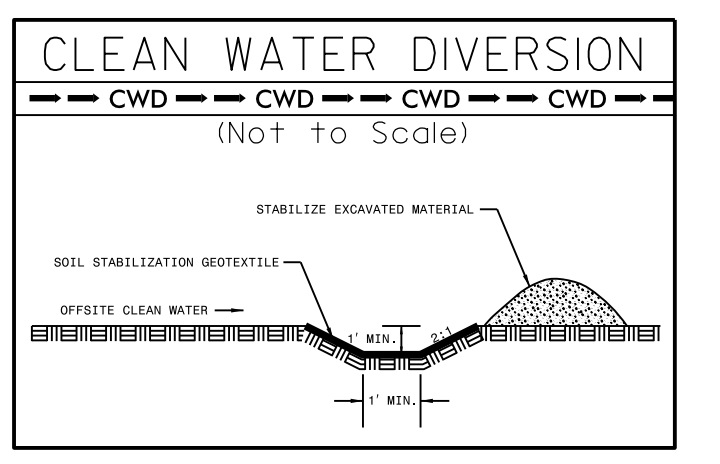


PROJECT REFERENCE NO. <i>R-5605</i>	SHEET NO. <i>EC-10/CONST.5</i>
RW SHEET NO.	
ROADWAY DESIGN ENGINEER	HYDRAULICS ENGINEER



NOTES: ANY DEVIATION FROM OPTIONS GIVEN WILL REQUIRE PRIOR APPROVAL BY ENGINEER.

ADDITIONAL EROSION CONTROL DEVICES MAY NEED TO BE INSTALLED AS DIRECTED BY THE ENGINEER.



20

MATCH LINE STATION -L- 20+00 SEE SHEET 4

20

MATCH LINE STATION -L- 30+00 SEE SHEET 6

5
FORESTGATE SELF STORAGE, LLC
8597-43-0416
D.B.693, P.123

5
FORESTGATE SELF STORAGE, LLC
8597-43-0416
D.B.693, P.123

4
DAVIDSON RIVER VILLAGE, LLC
8597-32-8849
D.B.444, PG.521
S.T.N. OF BROWNFIELDS PROPERTY
D.B. 584, PG. 793
P.F. 14, PG. 519

6
DAVIDSON RIVER VILLAGE LLC
8597-42-7854
D.B. 444, PG. 521
S.T.N OF BROWNFIELDS PROPERTY
D.B. 671, PG. 591

6
DAVIDSON RIVER VILLAGE LLC
8597-42-7854
D.B. 444, PG. 521
S.T.N OF BROWNFIELDS PROPERTY
D.B. 671, PG. 591

DAVIDSON RIVER VILLAGE, LLC
8597-42-2419
D.B.489, P.3

79 x 39 x 2
1.5 inch Skimmer
with 1.25 inch
Orifice Diameter
12 ft. weir
ID 5.1

80 x 40 x 2.5
1.5 inch Skimmer
with 1.375 inch
Orifice Diameter
12 ft. weir
ID 5.2

TEMPORARY SILT DITCH
APPROX. SLOPE 3.7%

TEMP. SILT DITCH
APPROX. SLOPE = 0.5%

