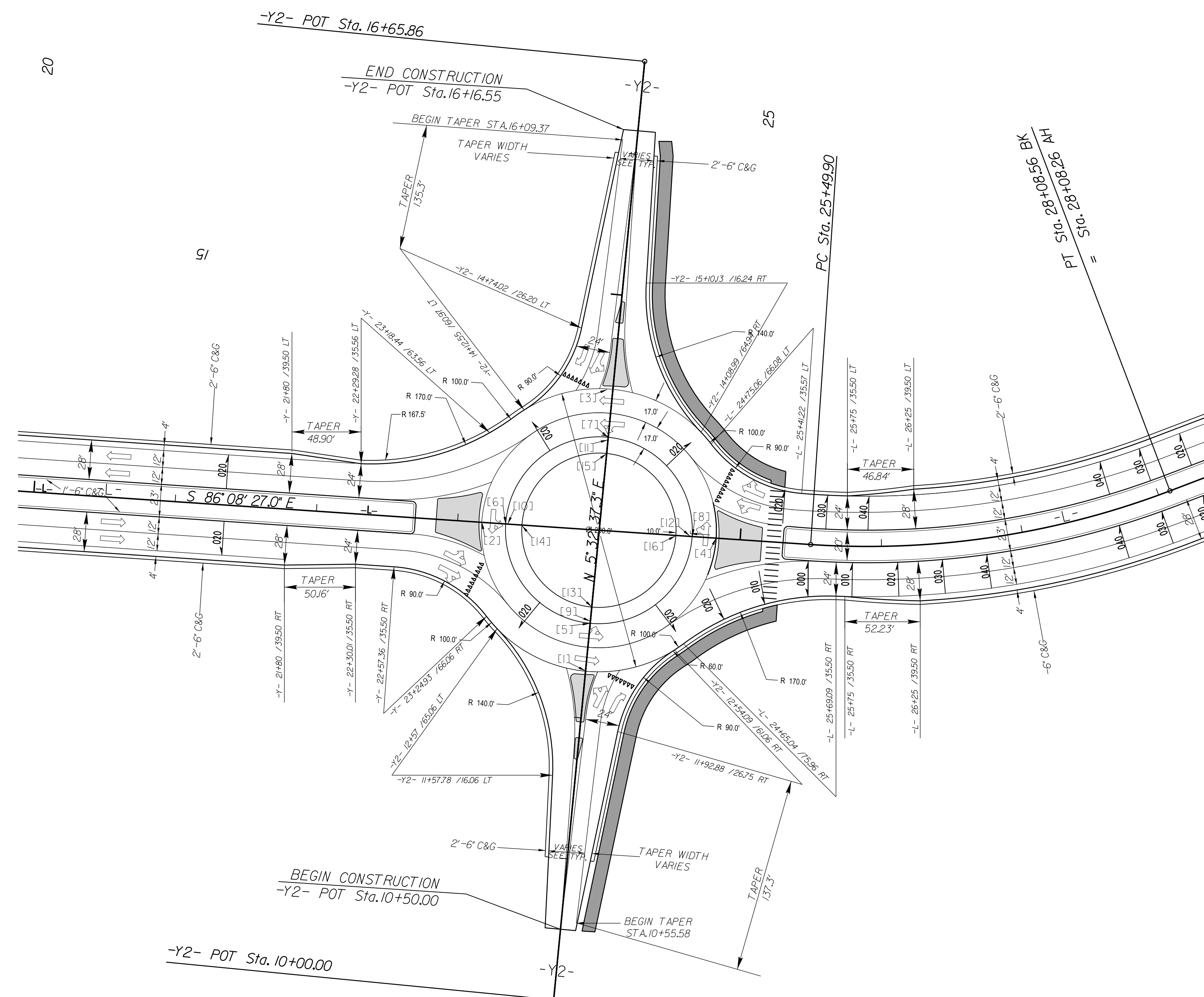
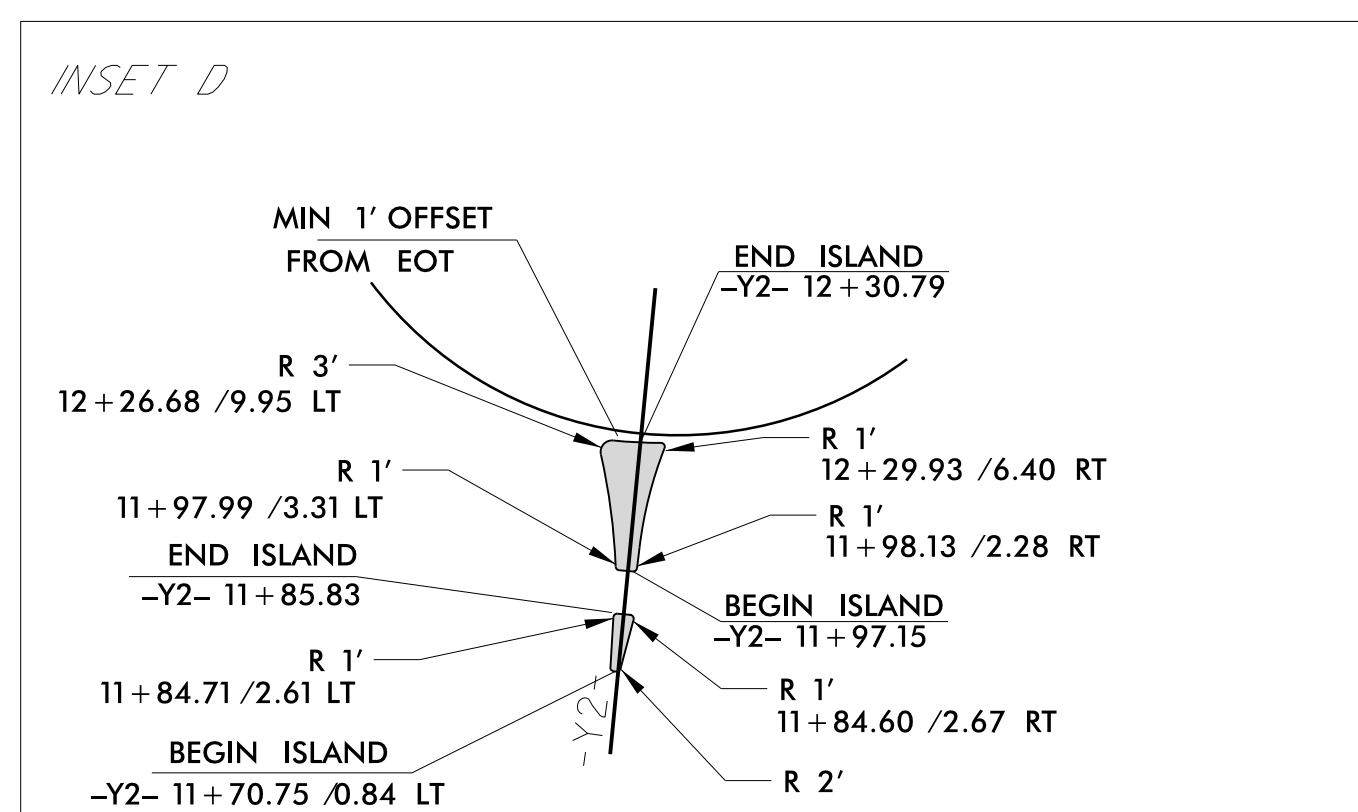
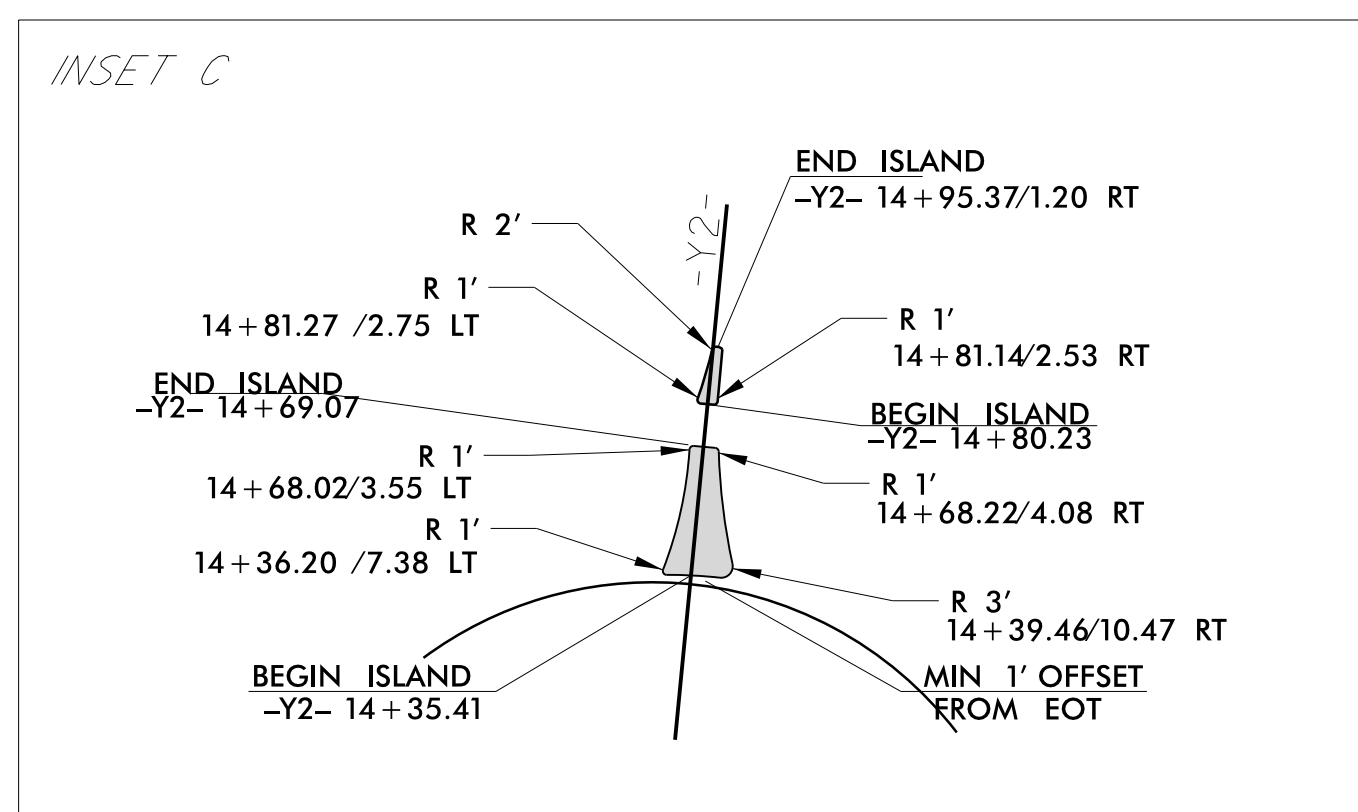
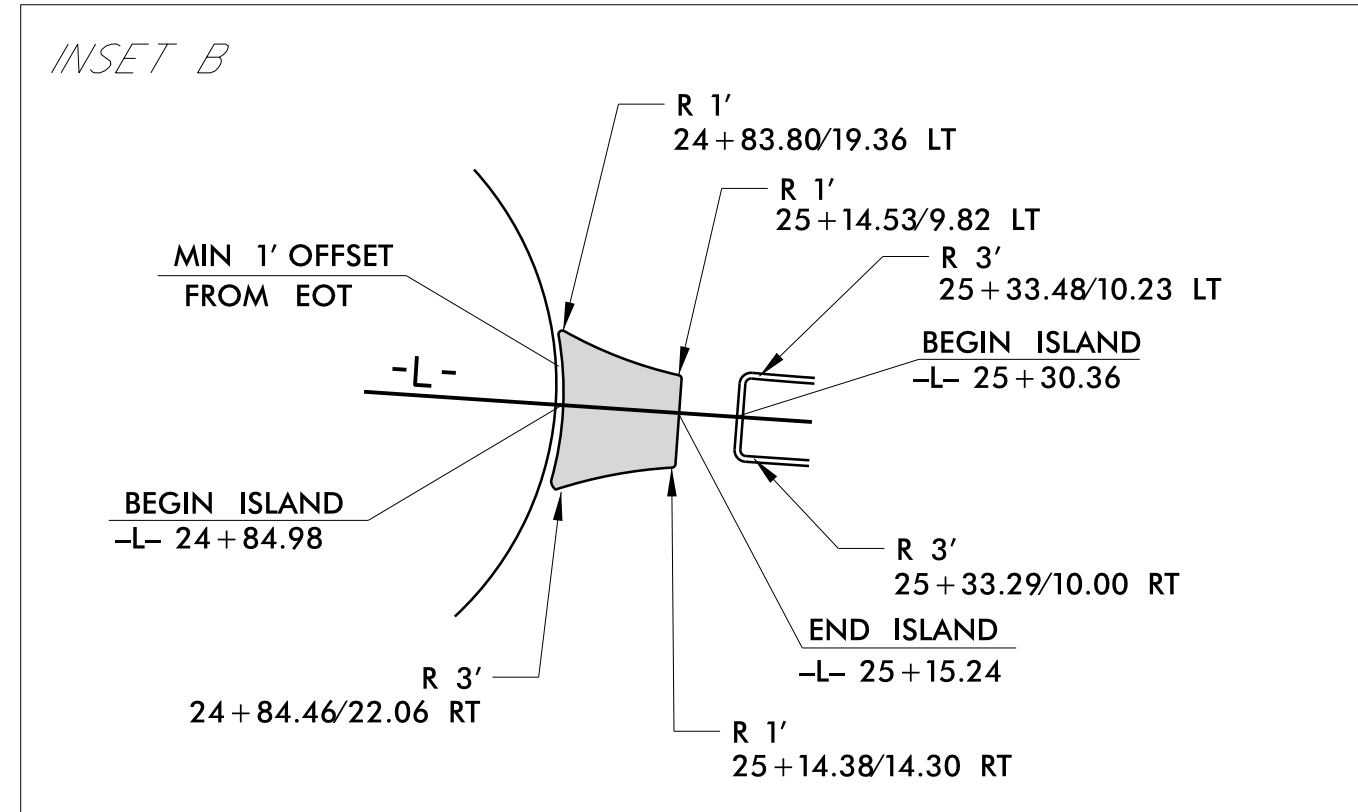
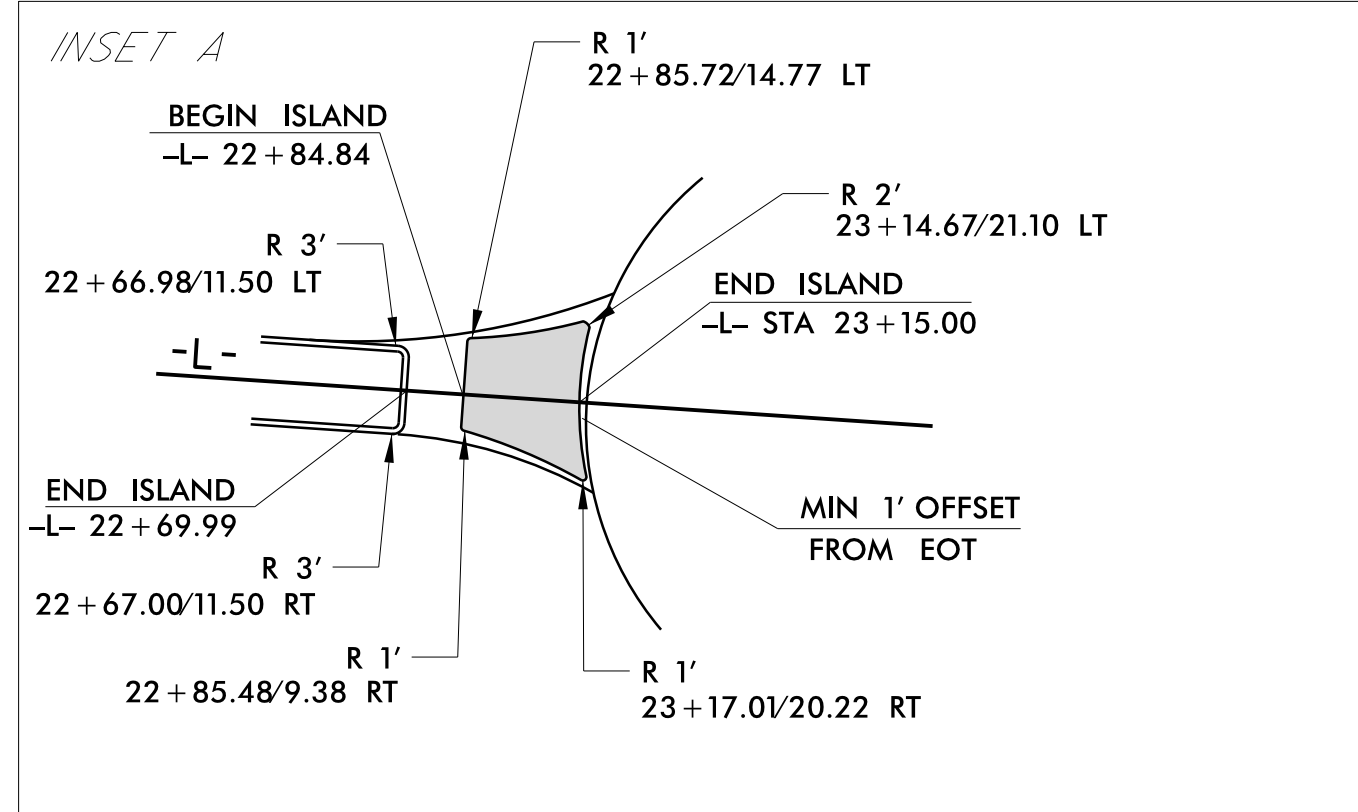


6/2/2016 10:43:53 AM C:\Users\jones\Documents\Roadway\Projects\DRY Connector\DRY Connector\Proj\R-5605_Rdy.dtl.rdnabtc.dgn



POINT NO.	ELEVATION
[1]	2132.26
[2]	2134.05
[3]	2132.26
[4]	2130.73
[5]	2132.94
[6]	2134.39
[7]	2132.94
[8]	2131.07
[9]	2133.36
[10]	2135.15
[11]	2133.36
[12]	2131.49
[13]	2133.56
[14]	2135.35
[15]	2133.56
[16]	2131.69

- LEGEND**
- CURB RAMP
 - PROPOSED CONCRETE ISLAND
 - PROPOSED CONCRETE SIDEWALK

ROUNDBOUT DETAIL

SEE SHEET 5 FOR PLAN VIEW

PLANS PREPARED BY:

WGLA Engineering, PLLC
 NC License No.: P-1342
 214 N King Street Hendersonville, NC 28792
 (828) 687-7177 wglacorp.com

FOR
 DIVISION OF HIGHWAYS