

See Sheet 1-A For Index of Sheets
See Sheet 1-B For Conventional Symbols
See Sheet 1C-1 For Survey Control

STATE OF NORTH CAROLINA
DIVISION OF HIGHWAYS

TRANSYLVANIA COUNTY

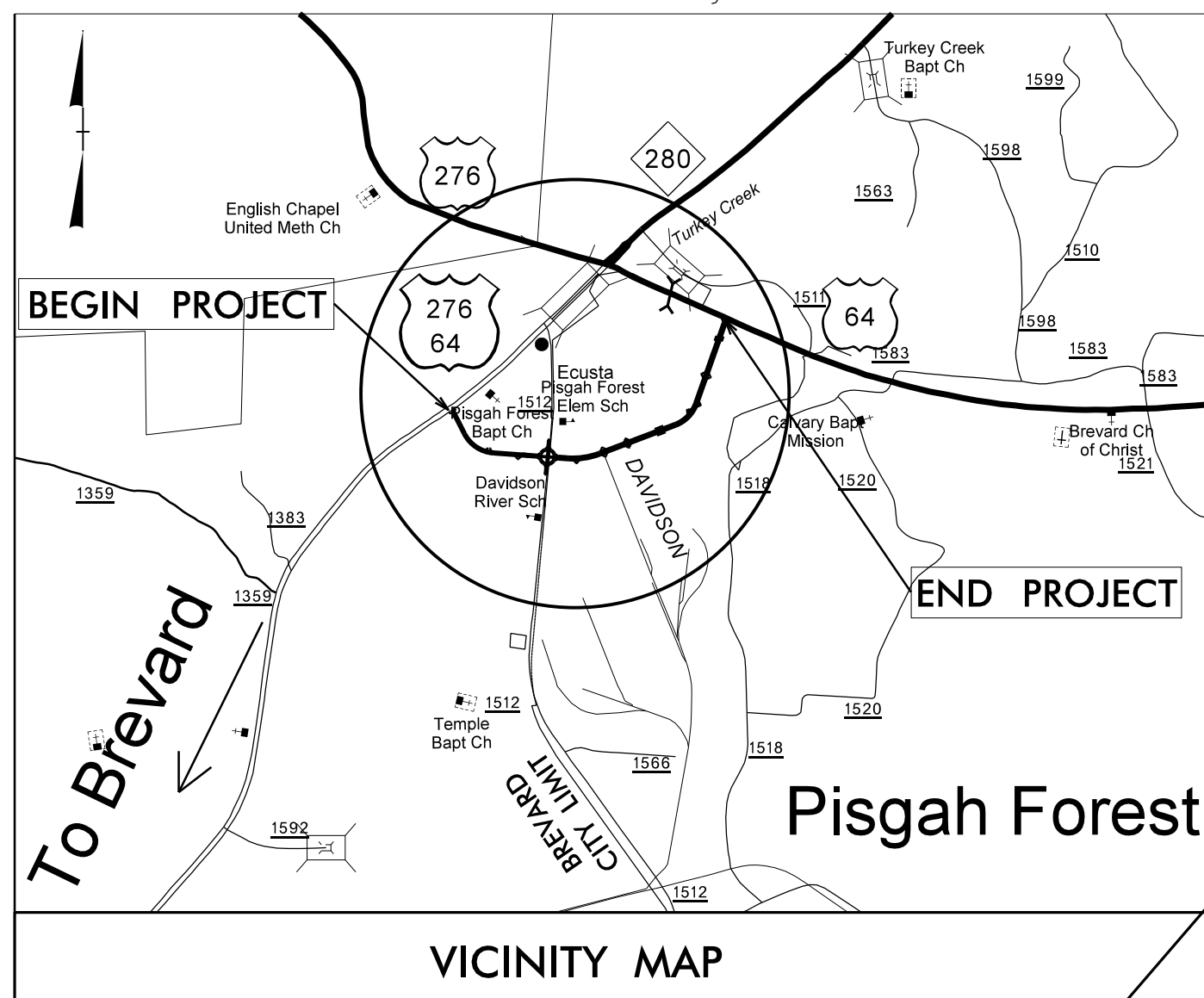
LOCATION: DAVIDSON RIVER VILLAGE CONNECTOR FROM
US 64/276 TO US 64, CITY OF BREVARD

TYPE OF WORK: GRADING, DRAINAGE, PAVING, SIGNALS AND STRUCTURES

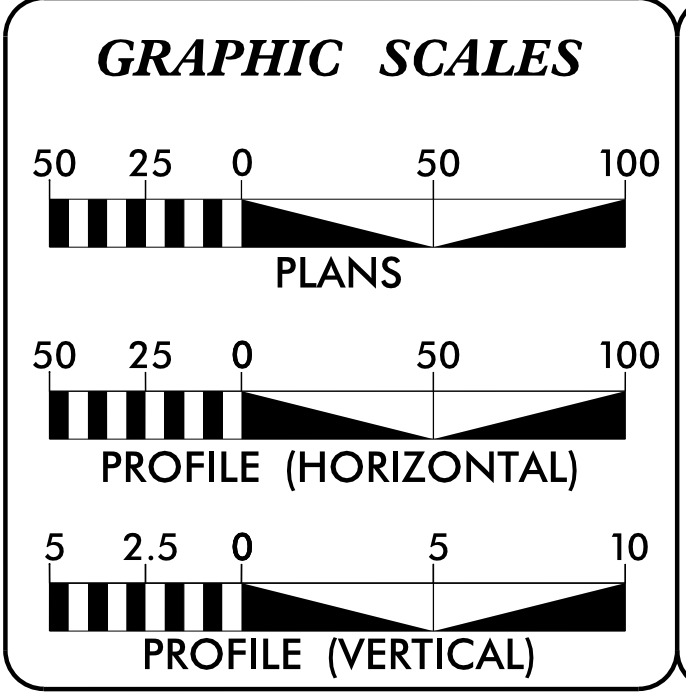
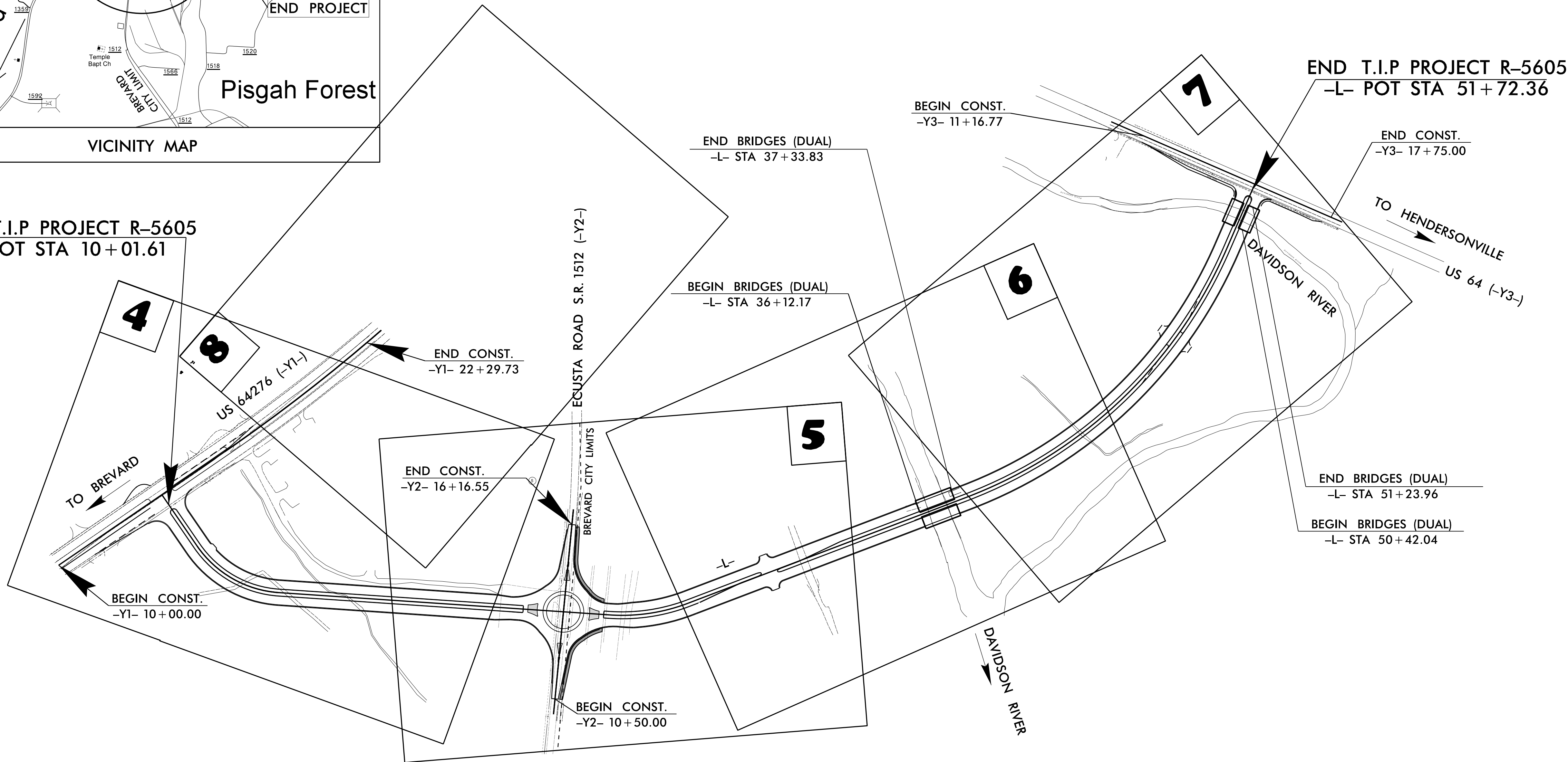
STATE	STATE PROJECT REFERENCE NO.	SHEET NO.	TOTAL SHEETS
N.C.	R-5605	1	
STATE PROJ. NO.	F.A. PROJ. NO.	DESCRIPTION	
43587.1.1		PE	
43587.2.2		RW, UTIL.	
43587.3.1		CONST.	

TIP PROJECT: R-5605

CONTRACT: C203752



BEGIN T.I.P. PROJECT R-5605
-L- POT STA 10+01.61



DESIGN DATA

ADT 2016 =	17,400
ADT 2036 =	21,100
K =	10 %
D =	55 %
T =	6 % *
V =	30 MPH
* TTST =	4 DUAL 2
CLASS =	COLLECTOR
REGIONAL TIER	

PROJECT LENGTH

LENGTH OF ROADWAY PROJECT R-5605 =	0.751 MI
LENGTH OF STRUCTURES PROJECT R-5605 =	0.039 MI
TOTAL LENGTH OF PROJECT R-5605 =	0.790 MI

Prepared for Division of Highways in the Office of:
WGLA Engineering, PLLC
214 N. King Street, Hendersonville NC 28792

2012 STANDARD SPECIFICATIONS

RIGHT OF WAY DATE:
AUGUST 13, 2015

LETTING DATE:
FEBRUARY 16, 2016

WILLIAM R. BUJE, PE
PROJECT ENGINEER

G. THOMAS JONES III, PE
PROJECT DESIGN ENGINEER

STEVE WILLIAMS
NCDOT CONTACT

HYDRAULICS ENGINEER

DocuSigned by:
Dana J. Bolden
28945

DAVA J. BOLDEN
P.E.

ROADWAY DESIGN ENGINEER

DocuSigned by:
G. Thomas Jones III
023091

G. THOMAS JONES III
P.E.

1/11/2016

DIVISION OF HIGHWAYS
STATE OF NORTH CAROLINA