

TIP PROJECT: W-5518

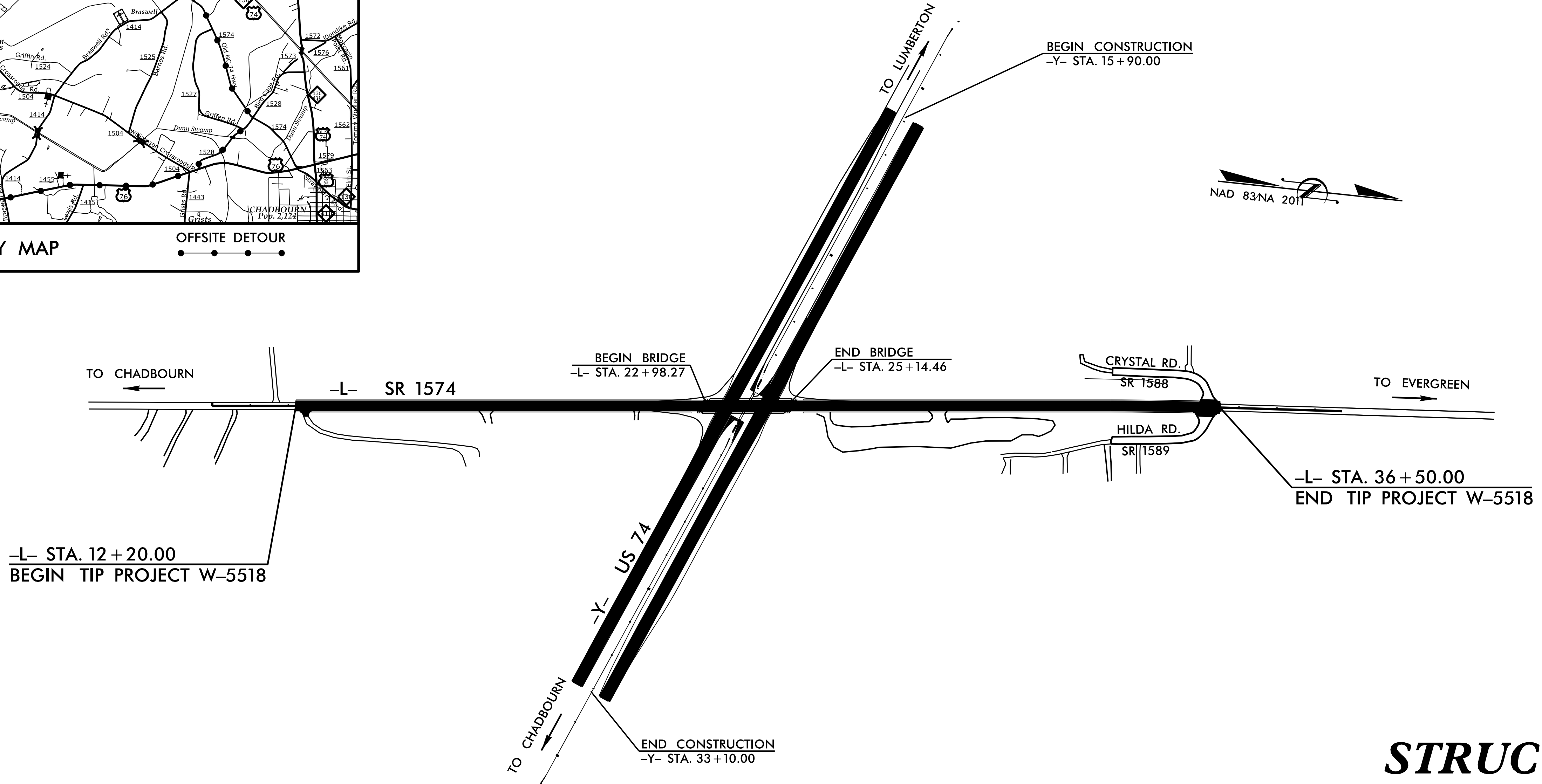
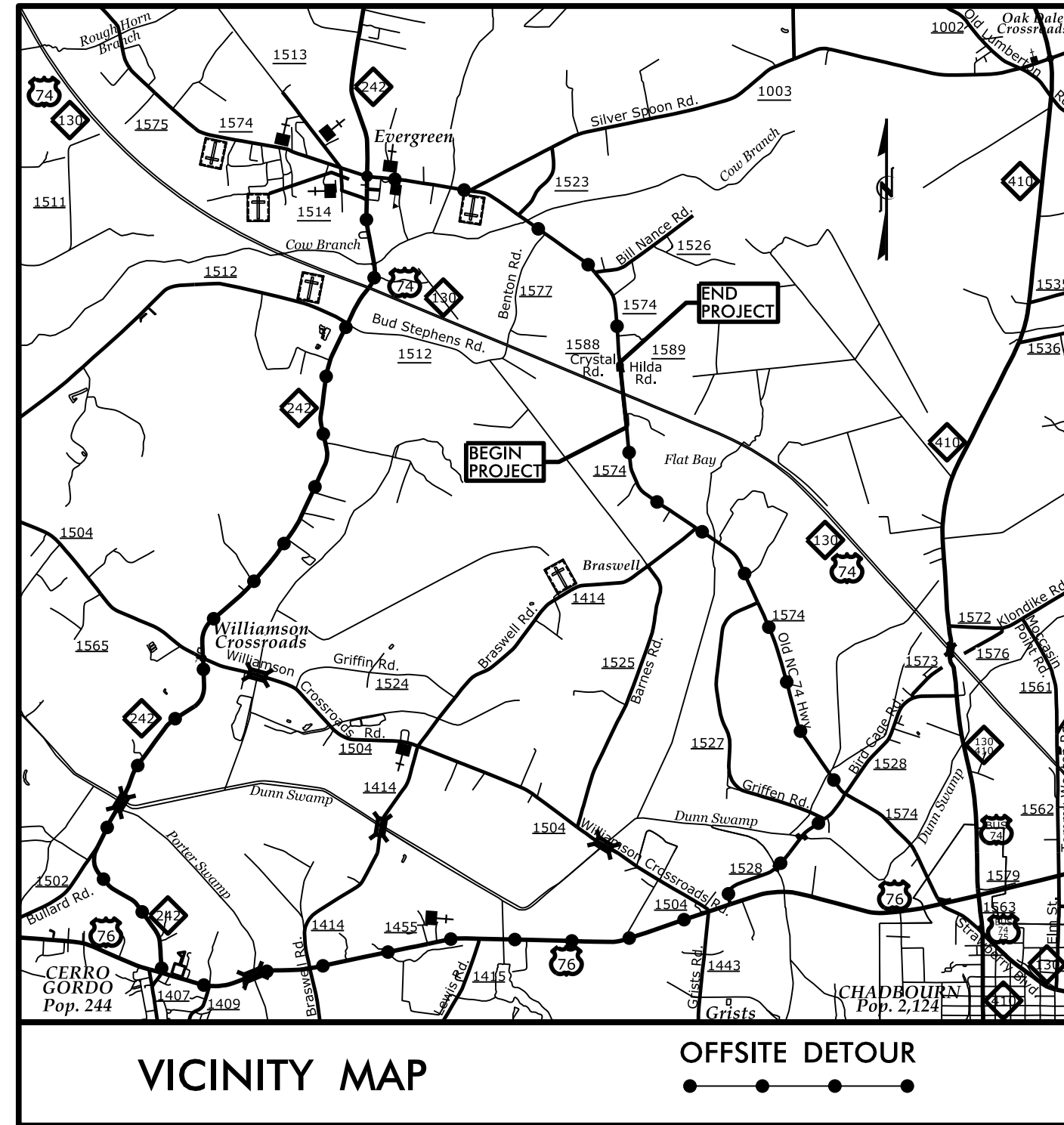
CONTRACT: C203781

STATE OF NORTH CAROLINA
DIVISION OF HIGHWAYS


COLUMBUS COUNTY

LOCATION: CONSTRUCT OVERPASS OF SR 1574 (OLD US 74) OVER US 74
TYPE OF WORK: GRADING, DRAINAGE, PAVING & STRUCTURE

STATE	STATE PROJECT REFERENCE NO.	SHEET NO.	TOTAL SHEETS
N.C.	W-5518		
STATE PROJ. NO.	F.A. PROJ. NO.	DESCRIPTION	
43741.1.FS1	HSIP-0074(155)	PE	
43741.2.FS1	HSIP-0074(155)	ROW	
43741.3.FS1	HSIP-0074(155)	CONST	



STRUCTURE




DESIGN DATA
 ADT 2014 = 1,100
 ADT 2035 = 2,100
 K = %
 D = %
 T = 6 %*
 V = 60 MPH
 *TTST = 3% DUAL = 3%
 FUNC CLASS =
 MAJOR COLLECTOR

PROJECT LENGTH
 LENGTH ROADWAY TIP PROJECT W-5518 = 0.420 MILES
 LENGTH STRUCTURE TIP PROJECT W-5518 = 0.040 MILES
 TOTAL LENGTH TIP PROJECT W-5518 = 0.460 MILES

Prepared for:
HIGHWAY DIVISION 6
 558 Gillespie St.
 Fayetteville, NC 28301
 2012 STANDARD SPECIFICATIONS

 LETTING DATE:
 FEBRUARY 16, 2016

Prepared by:
MULKEY ENGINEERS & CONSULTANTS
 PO Box 33127
 Raleigh, N.C. 27636
 919.851.9118 FAX
 WWW.MULKEYINC.COM
 NC License No. 00001



22-DEC-2015 08:49
 \$\$\$\$\$\$DGN\$\$\$\$\$
 gcrutcher