

09_08/2015

TIP PROJECT: W-5518

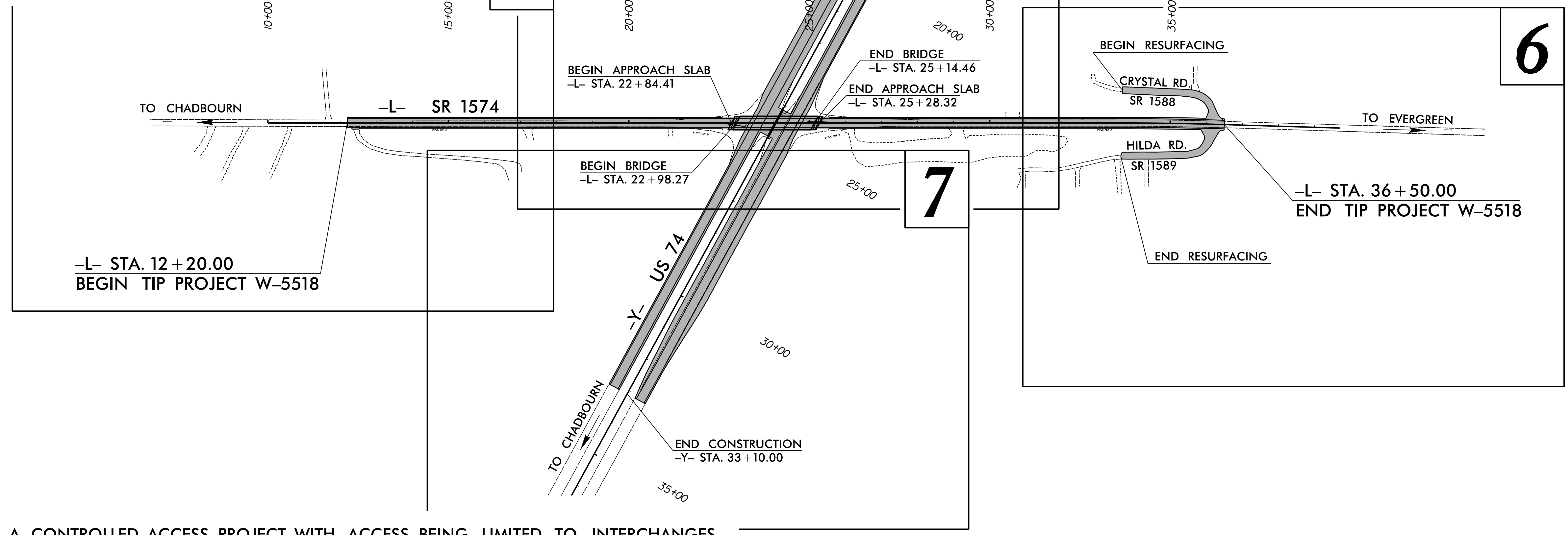
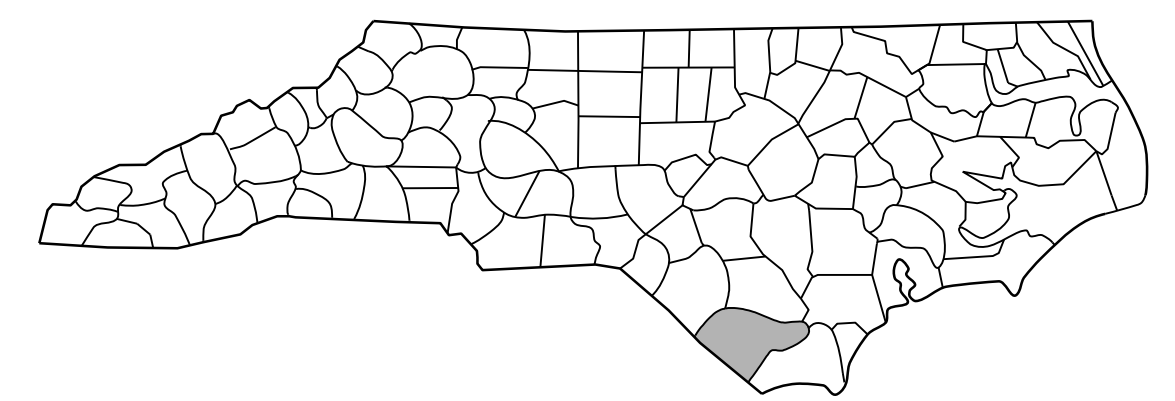
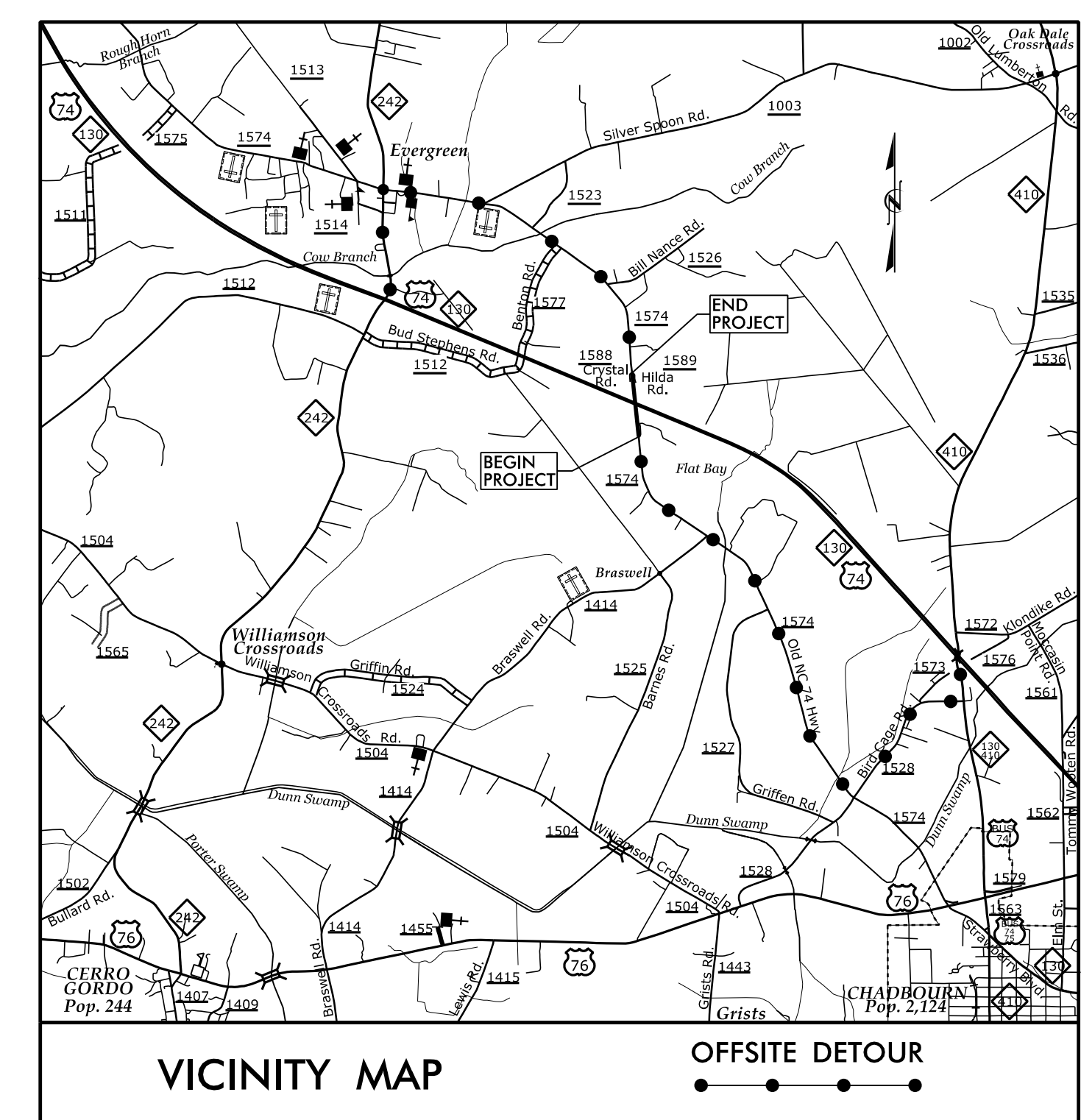
CONTRACT: C203781

See Sheet 1-A For Index of Sheets

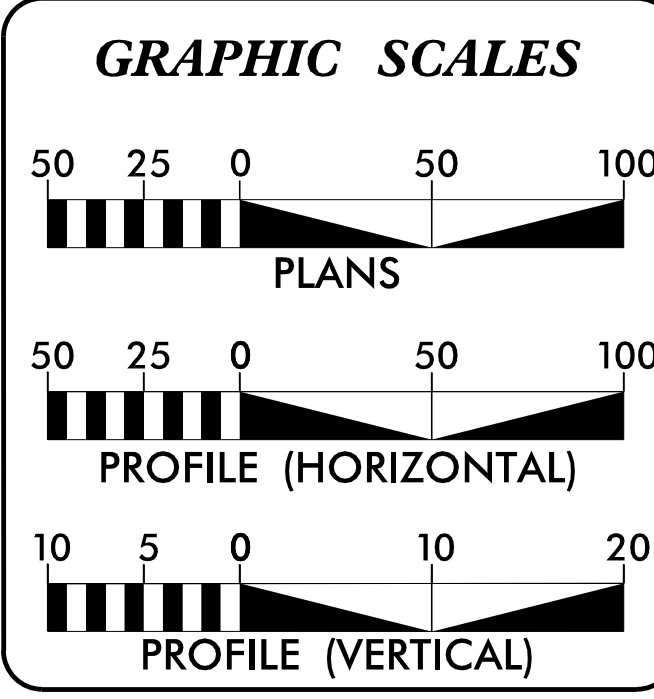
STATE OF NORTH CAROLINA
DIVISION OF HIGHWAYS
COLUMBUS COUNTY

STATE	STATE PROJECT REFERENCE NO.	SHEET NO.	TOTAL SHEETS
N.C.	W-5518	1	
STATE PROJ. NO.	F.A. PROJ. NO.	DESCRIPTION	
43741.1.FS1	HSIP-0074(155)	PE	
43741.2.FS1	HSIP-0074(155)	RW, UTIL.	
43741.3.FS1	HSIP-0074(155)	CONST.	

LOCATION: CONSTRUCT OVERPASS OF SR 1574 (OLD US 74) OVER US 74
TYPE OF WORK: GRADING, DRAINAGE, PAVING & STRUCTURE



THIS IS A CONTROLLED-ACCESS PROJECT WITH ACCESS BEING LIMITED TO INTERCHANGES.



DESIGN DATA

ADT 2014 =	1,100
ADT 2035 =	2,100
K =	%
D =	%
T =	6 %*
V =	60 MPH
*TTST =	3% DUAL = 3%
FUNC CLASS =	
MAJOR COLLECTOR	
STATEWIDE TIER	

PROJECT LENGTH

LENGTH ROADWAY TIP PROJECT W-5518 =	0.419 MILES
LENGTH STRUCTURE TIP PROJECT W-5518 =	0.041 MILES
TOTAL LENGTH TIP PROJECT W-5518 =	0.460 MILES

Prepared for:
HIGHWAY DIVISION 6
558 Gillespie St.
Fayetteville, NC 28301
2012 STANDARD SPECIFICATIONS

RIGHT OF WAY DATE:
FEBRUARY 27, 2015

LETTING DATE:
FEBRUARY 16, 2016

Prepared by:
MULKEY ENGINEERS & CONSULTANTS
PO BOX 33127
RALEIGH, N.C. 27636
(919) 851-1912 FAX
WWW.MULKEYINC.COM
NC License No. C107

JOHNNY BANKS
PROJECT MANAGER

STEPHEN C. BROWDE, PE
ROADWAY PROJECT DESIGN ENGINEER


SEAN MATUSZEWSKI
NCDOT CONTACT

HYDRAULICS ENGINEER

DocuSigned by:
David Becker 12/18/2015 P.E.

ROADWAY DESIGN ENGINEER

DocuSigned by:
Stephen C. Browde 12/18/2015 P.E.



12/17/2015
R:\Roadway\Proj\W5518_rdy_tsh.dgn
Keys