

**This electronic collection of documents is provided
for the convenience of the user
and is Not a Certified Document –**

**The documents contained herein were originally issued
and sealed by the individuals whose names and license
numbers appear on each page, on the dates appearing
with their signature on that page.**


**This file or an individual page
shall not be considered a certified document.**

**STATE OF NORTH CAROLINA
DEPARTMENT OF TRANSPORTATION**

**PAVEMENT MARKING PLAN
TRANSYLVANIA COUNTY**

LOCATION: BRIDGE No. 196 OVER CRAB CREEK ON SR 1532

TIP NO. B-5403	SHEET NO. PMP - 1
APPROVED: <i>Ron King</i> 15274778644448	
DATE: 9/25/2015	
SEAL	



ROADWAY STANDARD DRAWING

THE FOLLOWING ROADWAY STANDARDS AS APPEAR IN "ROADWAY STANDARD DRAWINGS" - PROJECT SERVICES UNIT - N.C. DEPARTMENT OF TRANSPORTATION - RALEIGH, N.C., DATED JANUARY 2012 ARE APPLICABLE TO THIS PROJECT AND BY REFERENCE HEREBY ARE CONSIDERED A PART OF THESE PLANS:

STD. NO.	TITLE
1205.01	PAVEMENT MARKINGS - LINE TYPES AND OFFSETS
1205.12	PAVEMENT MARKINGS - BRIDGES
1261.01	GUARDRAIL AND BARRIER DELINEATORS - INSTALLATION SPACING
1261.02	GUARDRAIL AND BARRIER DELINEATORS - TYPES AND MOUNTING
1262.01	GUARDRAIL END DELINEATION

**PAVEMENT
MARKING SCHEDULE**

SYMBOL	DESCRIPTION	FINAL PAVEMENT MARKINGS
T2	WHITE STOPBAR	THERMOPLASTIC(24", 120 MILS)
VA VI	WHITE EDGELINE YELLOW DOUBLE CENTER	POLYUREA (4") Highly Reflective Elements

GENERAL NOTES

THE FOLLOWING GENERAL NOTES APPLY AT ALL TIMES FOR THE DURATION OF THE CONSTRUCTION PROJECT, EXCEPT WHEN OTHERWISE NOTED IN THE PLAN, OR DIRECTED BY THE ENGINEER.

- A) STATE FORCES WILL INSTALL PAVEMENT MARKINGS AND PAVEMENT MARKERS ON THE FINAL SURFACE AS FOLLOWS:

ROAD NAME	MARKING	MARKER
ALL	Polyorea w/ Highly Reflective Elements	None


- B) TIE PROPOSED PAVEMENT MARKING LINES TO EXISTING PAVEMENT MARKING LINES.
 C) REMOVE/REPLACE ANY CONFLICTING/DAMAGED PAVEMENT MARKINGS AND MARKERS.
 D) PASSING ZONES WILL BE DETERMINED IN THE FIELD AND MUST BE APPROVED BY THE ENGINEER.
 E) REMOVE ALL RESIDUE AND SURFACE LAITANCE BY ACCEPTABLE METHODS ON CONCRETE BRIDGE DECKS PRIOR TO PLACING POLYOREA PAVEMENT MARKING MATERIAL.

INDEX

SHEET NO.	DESCRIPTION
PMP - 1	PAVEMENT MARKING PLAN TITLE AND SCHEDULE SHEET
PMP - 2	PAVEMENT MARKING DETAIL

PLAN PREPARED BY: N.C.D.O.T. SIGNING AND DELINEATION UNIT

K. L. JORDAN SIGNING & DELINEATION REGIONAL ENGINEER
 J. G. MARTINEZ SIGNING & DELINEATION PROJECT DESIGN ENGINEER/TECHNICIAN

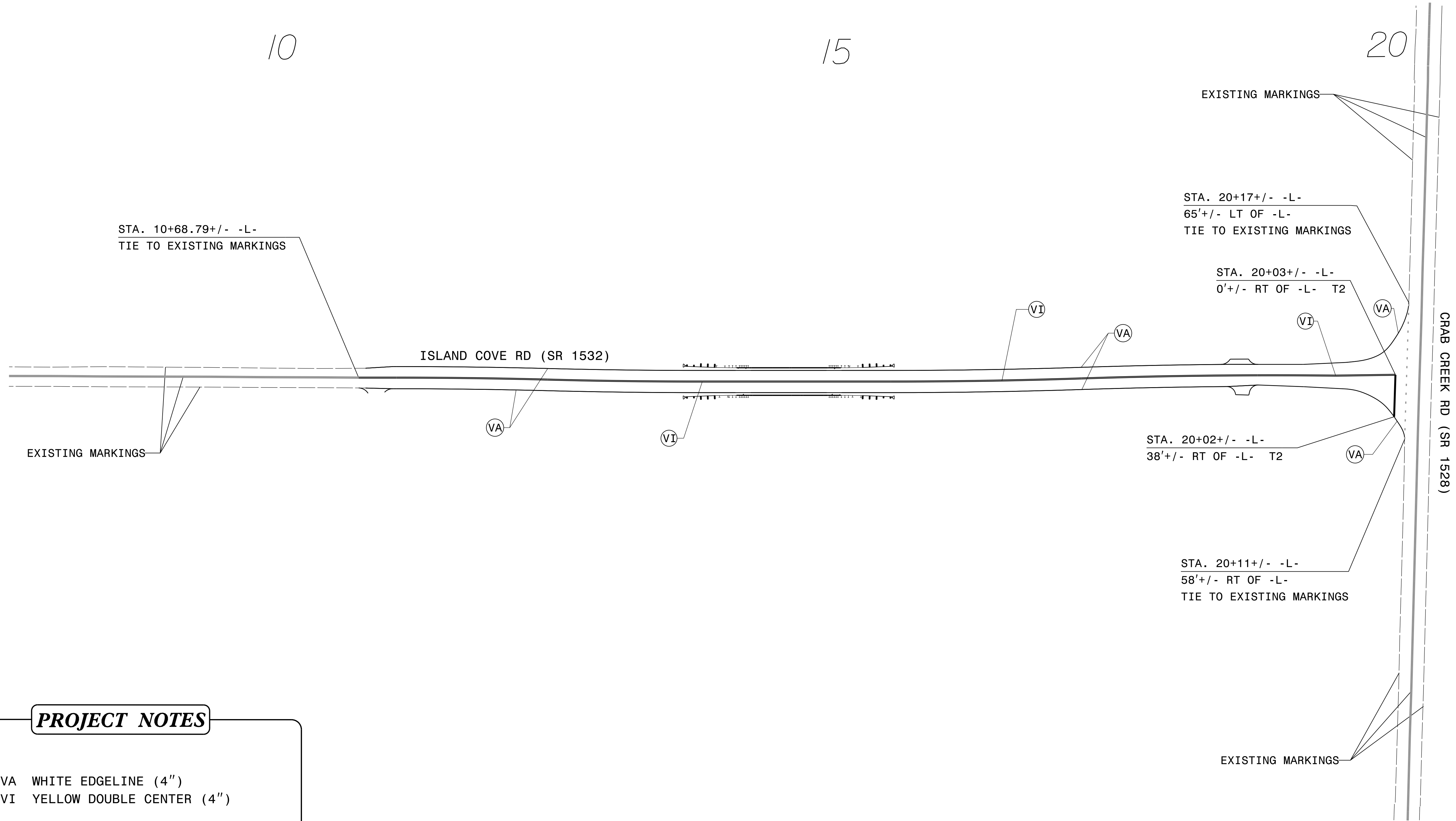


T.I.P.: B-5403

CONTRACT: C203670



NAD 83/NSRS 2007



PROJECT NOTES

- VA WHITE EDGELINE (4")
- VI YELLOW DOUBLE CENTER (4")

**PAVEMENT MARKING
DETAIL**

25-SEP-2015 09:30
 P:\Projects\B5403\Traffic\Signing\Layout\Plans\B-5403-Sgn-BPMP.dgn
 jgmarinez AT TE274401