

PROJECT REFERENCE NO. B-3868	SHEET NO. EC-4/CONST.4
ROADWAY DESIGN ENGINEER	HYDRAULICS ENGINEER

PAVEMENT REMOVAL

CLEARING AND GRUBBING EROSION CONTROL FOR CONSTRUCTION SHEET 4

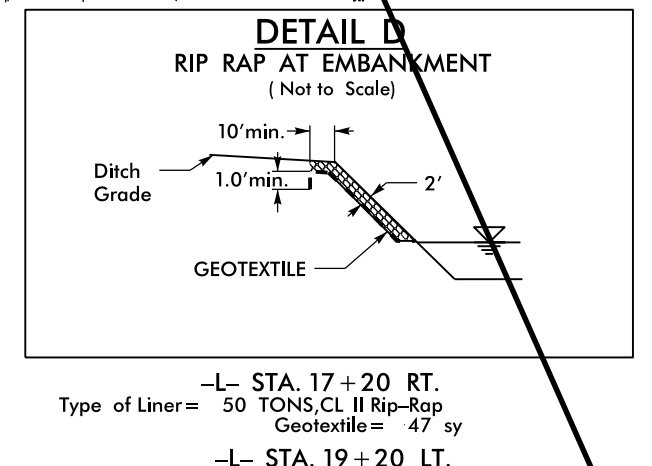
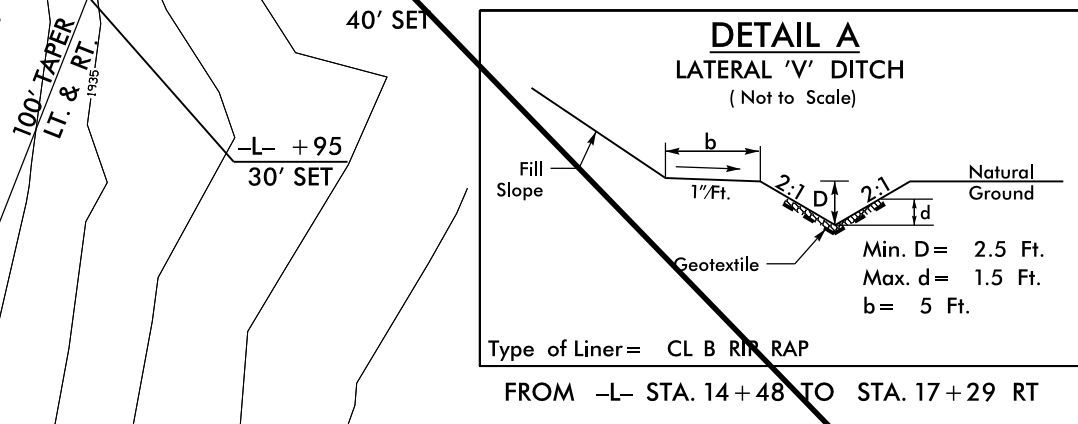
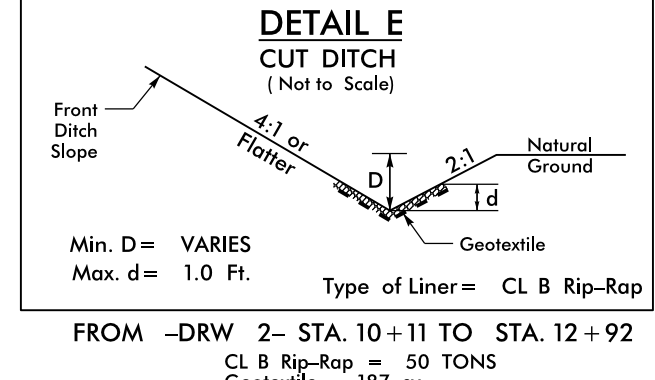
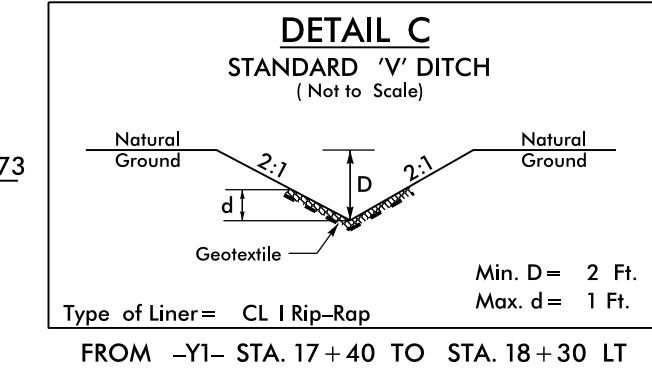
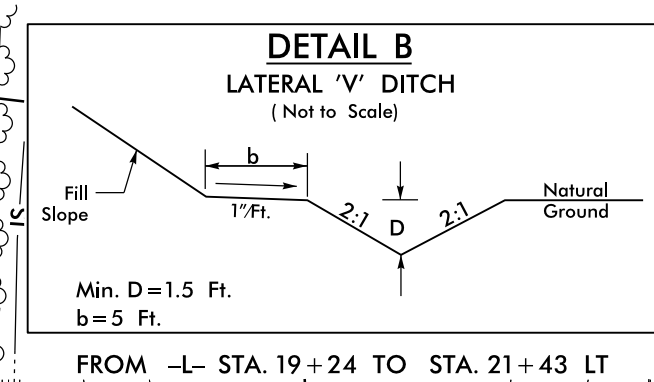
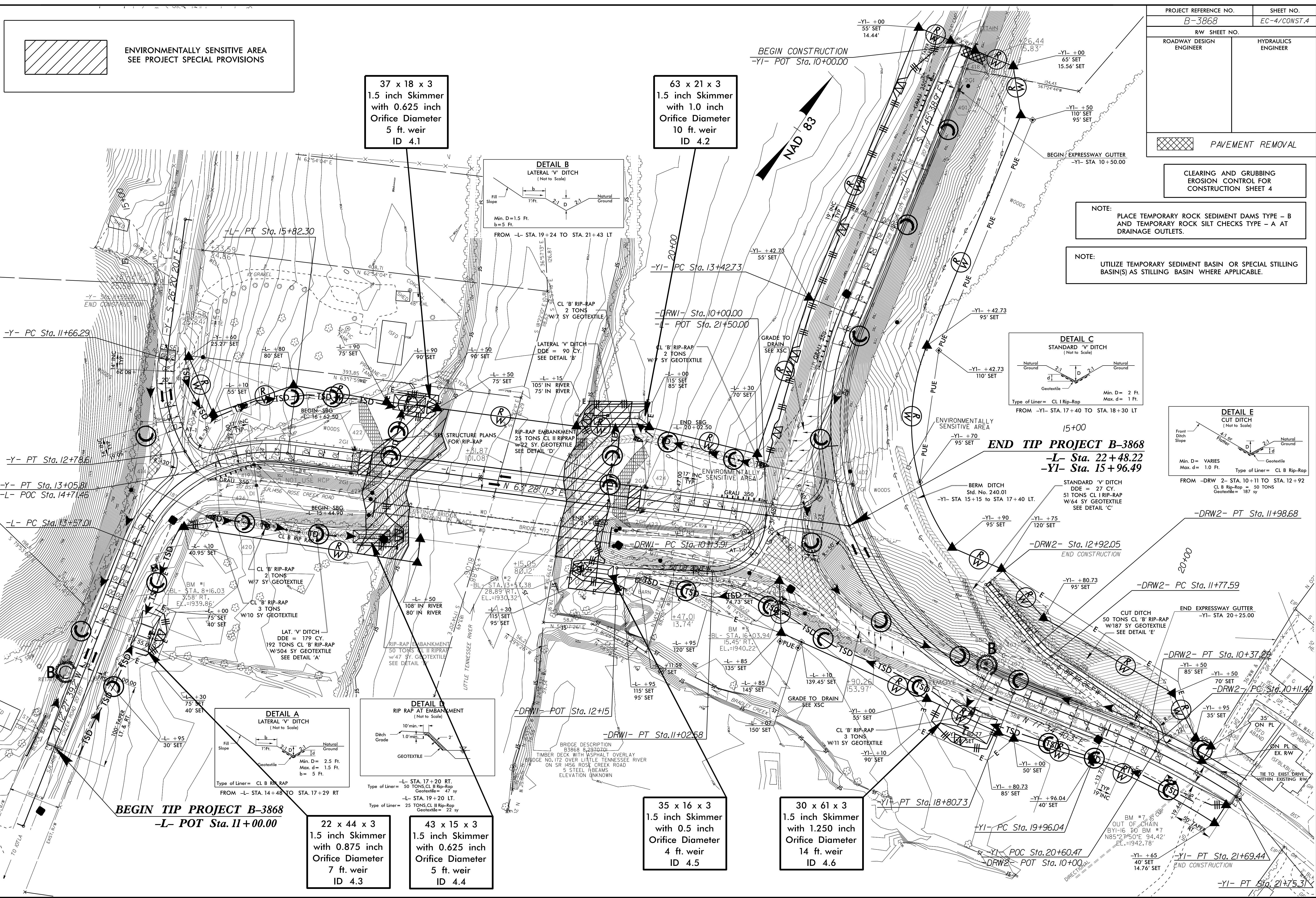
NOTE: PLACE TEMPORARY ROCK SEDIMENT DAMS TYPE - B AND TEMPORARY ROCK SILT CHECKS TYPE - A AT DRAINAGE OUTLETS.

NOTE: UTILIZE TEMPORARY SEDIMENT BASIN OR SPECIAL STILLING BASIN(S) AS STILLING BASIN WHERE APPLICABLE.

ENVIRONMENTALLY SENSITIVE AREA
SEE PROJECT SPECIAL PROVISIONS

37 x 18 x 3
1.5 inch Skimmer
with 0.625 inch
Orifice Diameter
5 ft. weir
ID 4.1

63 x 21 x 3
1.5 inch Skimmer
with 1.0 inch
Orifice Diameter
10 ft. weir
ID 4.2



22 x 44 x 3
1.5 inch Skimmer
with 0.875 inch
Orifice Diameter
7 ft. weir
ID 4.3

43 x 15 x 3
1.5 inch Skimmer
with 0.625 inch
Orifice Diameter
5 ft. weir
ID 4.4

35 x 16 x 3
1.5 inch Skimmer
with 0.5 inch
Orifice Diameter
4 ft. weir
ID 4.5

30 x 61 x 3
1.5 inch Skimmer
with 1.250 inch
Orifice Diameter
14 ft. weir
ID 4.6

END TIP PROJECT B-3868
-L- Sta. 22+48.22
-YI- Sta. 15+96.49

BEGIN TIP PROJECT B-3868
-L- POT Sta. 11+00.00

8/17/99
22-JUL-2015 09:49
C:\Users\jgibson\Documents\B-3868-EC-psh.04.dgn