




LOCAL NOTES

- LN-1 PARTIALLY CONSTRUCT DRAINAGE BOX FOR PROPOSED D.I. OR C.B. TO AN INTERIM ELEVATION BELOW GRADE, COVER WITH TEMPORARY TRAFFIC BEARING COVER, BACKFILL AND PATCH PAVEMENT.

- LN-2 MAINTAIN PEDESTRIAN ACCESS THROUGH WORK AREA BY BUILDING PROPOSED CURB & GUTTER, SIDEWALK AND A PORTION OF THE PROPOSED PAVEMENT WHILE MAINTAINING ACCESS ON EXISTING SIDEWALK OR EXISTING UNPAVED PATH. AFTER COMPLETION OF PROPOSED CURB & GUTTER AND SIDEWALK SHIFT PEDESTRIAN TRAFFIC TO COMPLETED SIDEWALK AND COMPLETE CONSTRUCTION OF WIDENING AND NECESSARY WEDGING. INSTALL SIDEWALK CLOSED (R9-9) SIGNS AS APPROPRIATE DURING CONSTRUCTION.

09-JUL-2015 15:52
 M:\GIS\proj\GIS\TOD\TOD\Fic\Curr\100036772 U-3338B Kerr TMP\FOR NCDOT\U3338B_TC_TCP_02 - 02B.dgn
 MILE2034 AT DUS20140

ATKINS 1616 EAST MILLBROOK ROAD, SUITE 310
 RALEIGH, NORTH CAROLINA 27609
 (919) 876-6888 NCBEES #F-0326

APPROVED:  DATE: 7/9/2015 <div style="text-align: center;">  </div>		<h2 style="margin: 0;">TRANSPORTATION OPERATIONS PLAN</h2>
--	---	--