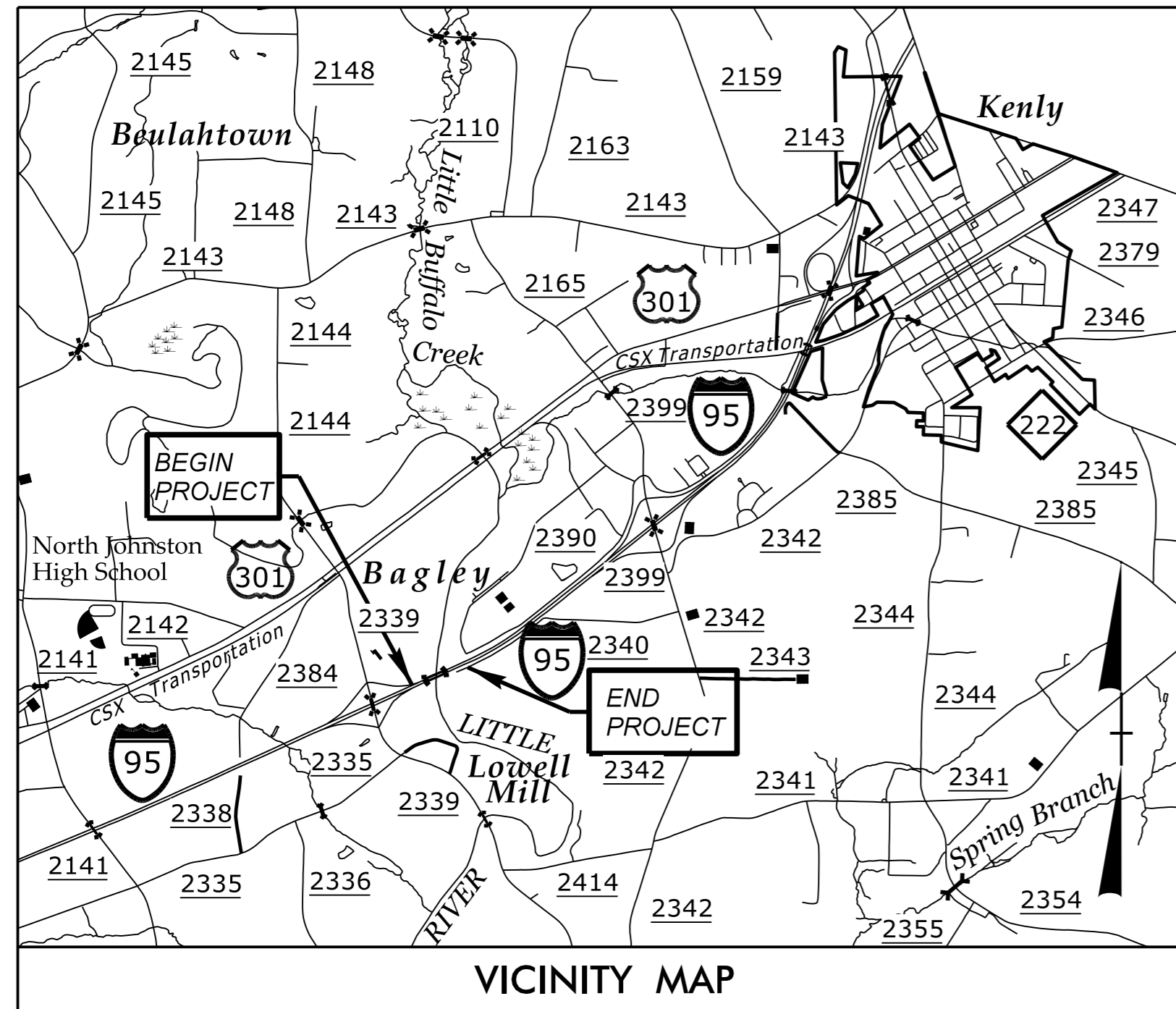


**TIP PROJECT: I-3318BB**

**CONTRACT: C203658**



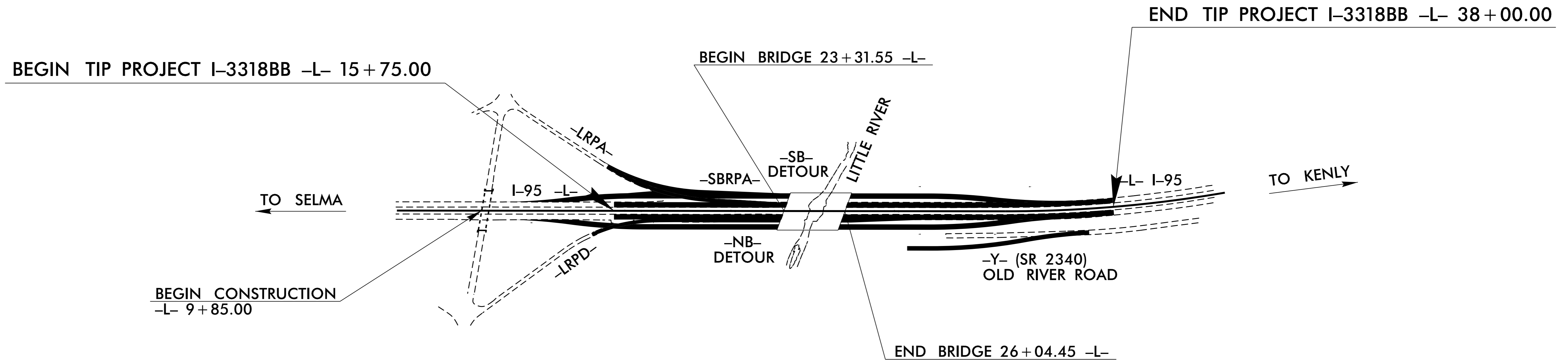
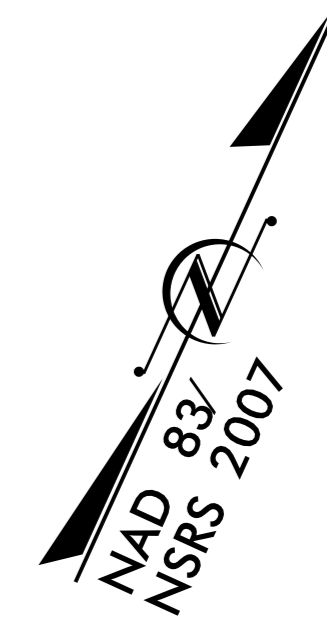
VICINITY MAP

STATE OF NORTH CAROLINA  
DIVISION OF HIGHWAYS  
**JOHNSTON COUNTY**


**LOCATION: REPLACE BRIDGES 114 & 116 OVER  
THE LITTLE RIVER ON I-95**

**TITLE OF WORK: GRADING, PAVING, RESURFACING, DRAINAGE  
AND STRUCTURE**

STATE	STATE PROJECT REFERENCE NO.	SHEET NO.	TOTAL SHEETS
N.C.	I-3318BB		
STATE PROJ. NO.	F.A. PROJ. NO.	DESCRIPTION	
34182.1.4	IMS-095-2(119)105	P.E.	
34182.2.FS4	IMS-095-2(119)105	CONST.	
34182.3.FS3	IMS-095-2(119)105	R/W	
34182.3.FSU3	IMS-095-2(119)105	UTILITIES	



**STRUCTURE**



**DESIGN DATA**

ADT 2015 = 34,640  
 ADT 2035 = 40,900  
 DHV = 12 %  
 D = 55 %  
 T = 29 % \*\*  
 V = 70 MPH  
 (TTST 23 %, DUAL 6 %)  
 FUNC CLASS=INTERSTATE  
 STATEWIDE TIER

**PROJECT LENGTH**

LENGTH ROADWAY TIP PROJECT I-3318BB = 0.369 MILES  
 LENGTH STRUCTURE TIP PROJECT I-3318BB = 0.052 MILES  
 TOTAL LENGTH TIP PROJECT I-3318BB = 0.421 MILES

Prepared in the Office of:  
**DIVISION OF HIGHWAYS**  
 STRUCTURES MANAGEMENT UNIT  
 1000 BIRCH RIDGE DR.  
 RALEIGH, N.C. 27610

2012 STANDARD SPECIFICATIONS

**LETTING DATE :**

NOVEMBER 17, 2015

E. E. MURRAY, P.E.  
PROJECT ENGINEER

G. W. DICKEY, P.E.  
PROJECT DESIGN ENGINEER