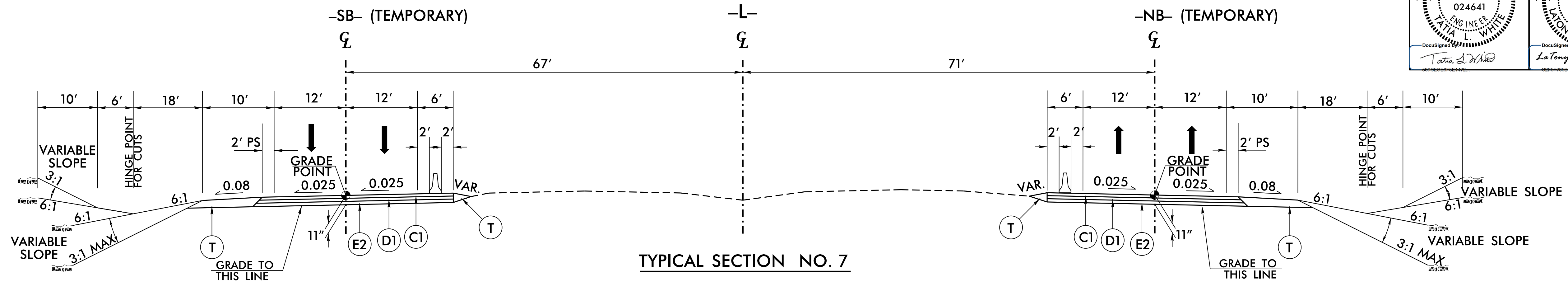
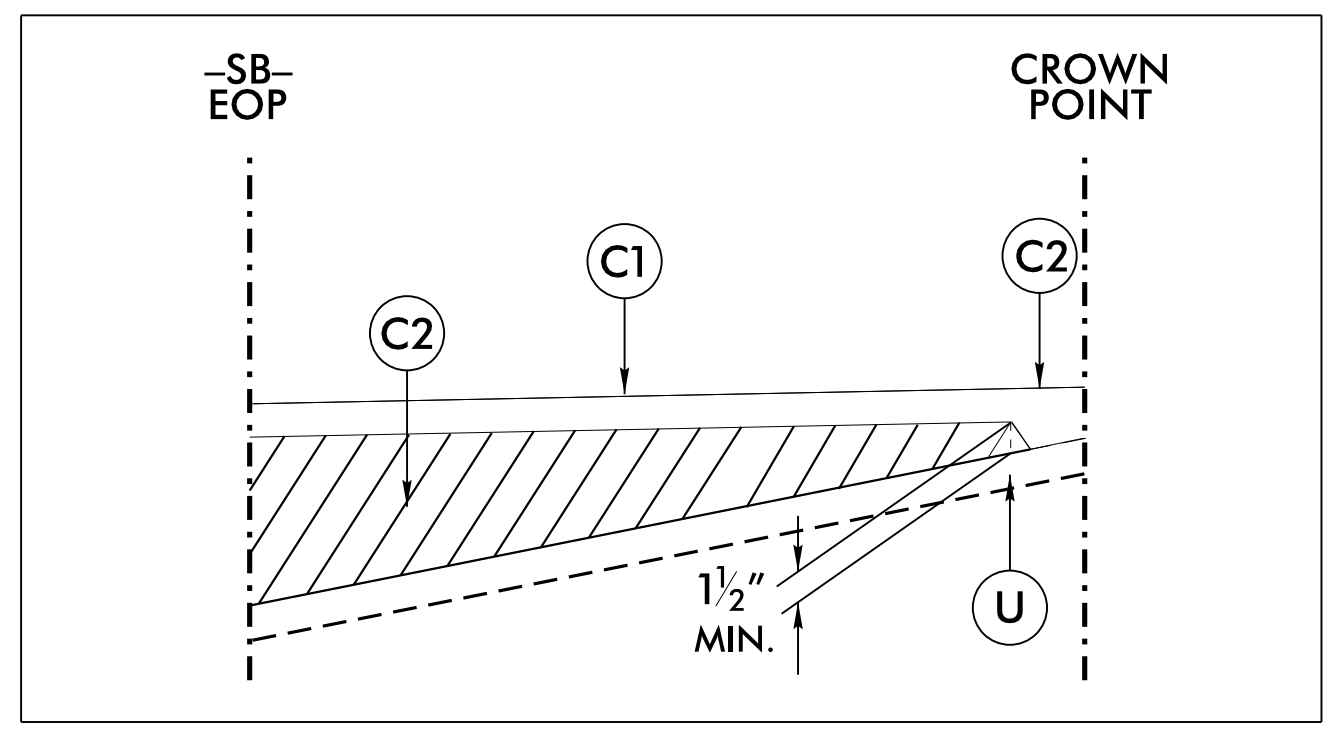


PAVEMENT SCHEDULE (FINAL PAVEMENT DESIGN)	
A1	11" PCCP
B1	3/4" OGAF C TYPE FC-2 MOD.
C1	3" S9.5C
C2	VAR. S9.5C
C3	3" S9.5D
C4	VAR. S9.5D
D1	4" I19.0C
D2	4" I19.0D
E1	4" B25.0B
E2	4" B25.0C
E3	9" B25.0C
T	EARTH MATERIAL
U	EXIST. PVMT.
V	3/4" ASPH. MILL.
Y	RUMBLE STRIPS

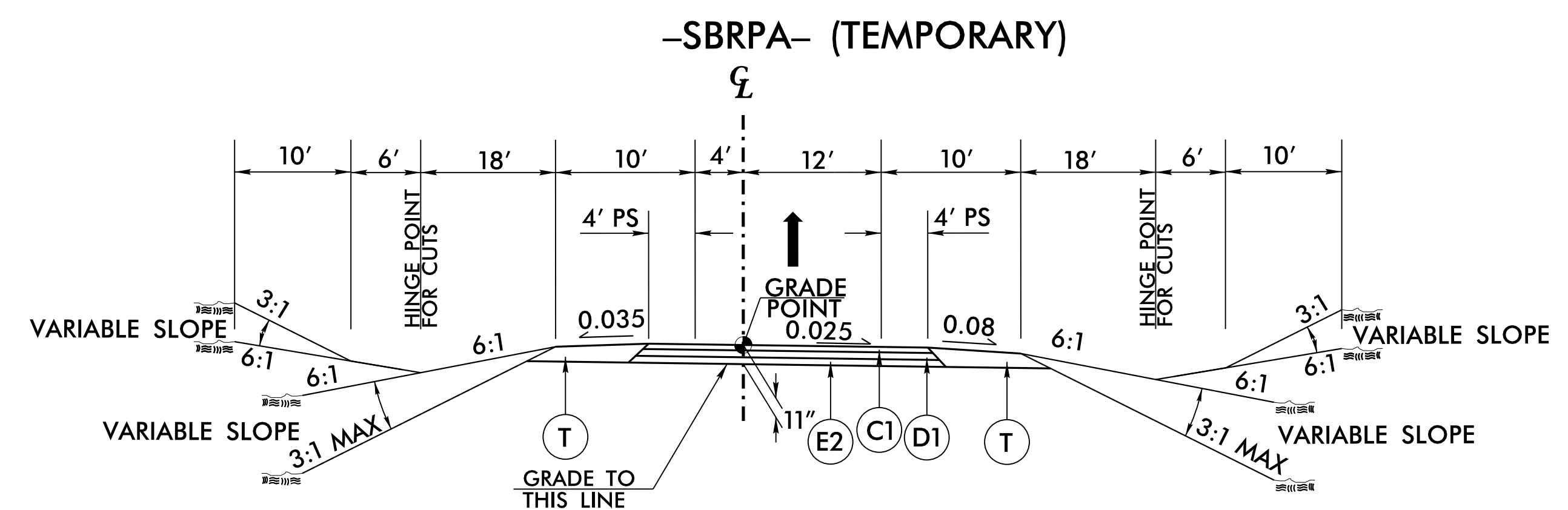


TYPICAL SECTION NO. 7

USE TYPICAL SECTION NO. 7
 -NB- STA. 7+61.86 TO 16+83.24
 -NB- STA. 26+43.81 TO 33+05.82
 -SB- STA. 7+31.19 TO 17+68.98
 -SB- STA. 26+12.88 TO 34+06.10
 SEE SHEETS 2B-1 THROUGH 2B-3 FOR DETOURS

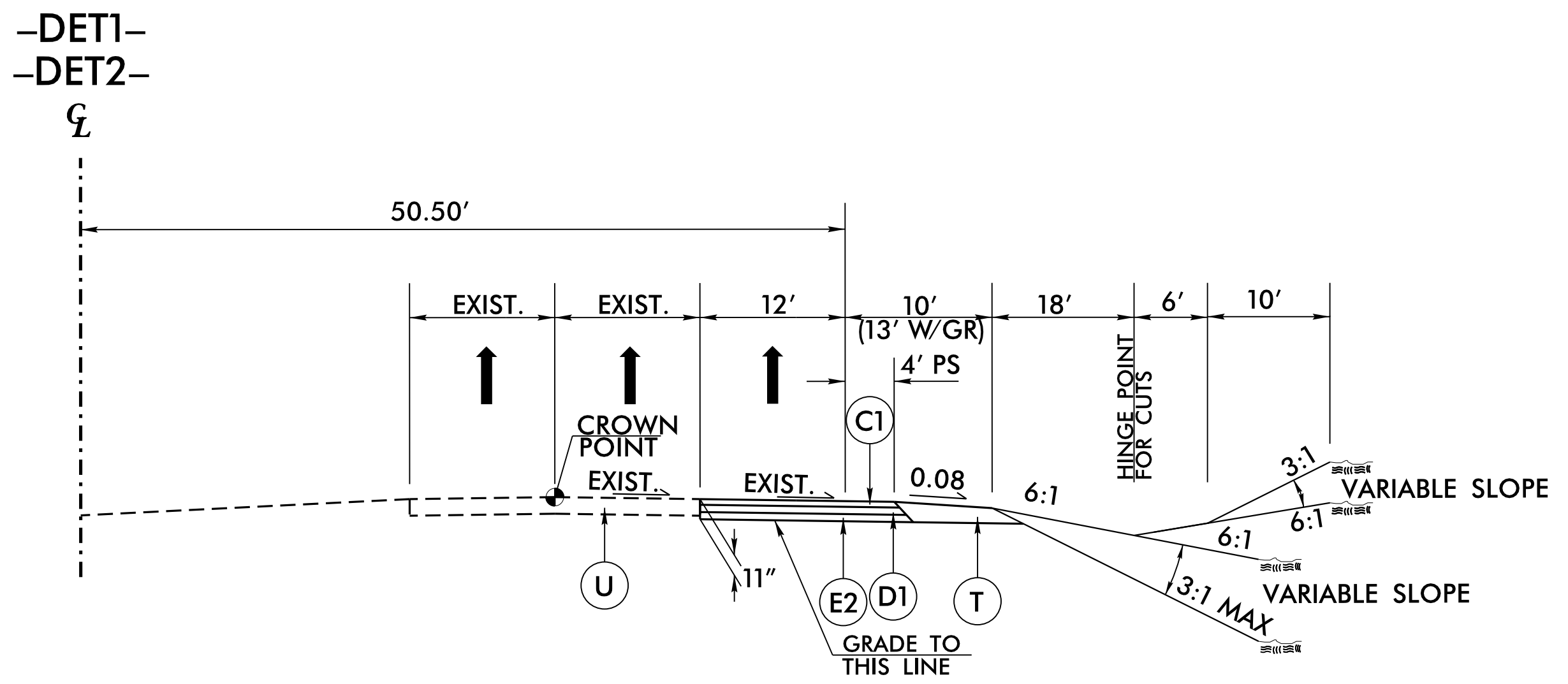


DETAIL SHOWING METHOD OF TEMPORARY WEDGING
 NOTES: - SEE TMP PLANS FOR STATIONS AND LOCATIONS
 - REVERSE OF DETAIL FOR -NB- DIRECTION



TYPICAL SECTION NO. 8

USE TYPICAL SECTION NO. 8
 -SBRPA- STA. 10+00.00 TO 15+64.46



TYPICAL SECTION NO. 9

USE TYPICAL SECTION NO. 9
 -DET1- STA. 24+00.00 TO 31+00.00
 REVERSE OF TYPICAL SECTION NO. 9
 -DET2- STA. 17+40.00 TO 23+75.00

8/17/99
 21-SEP-2015 09:44
 S:\ASSTEN\1318BB.Rdy_tup.dgn