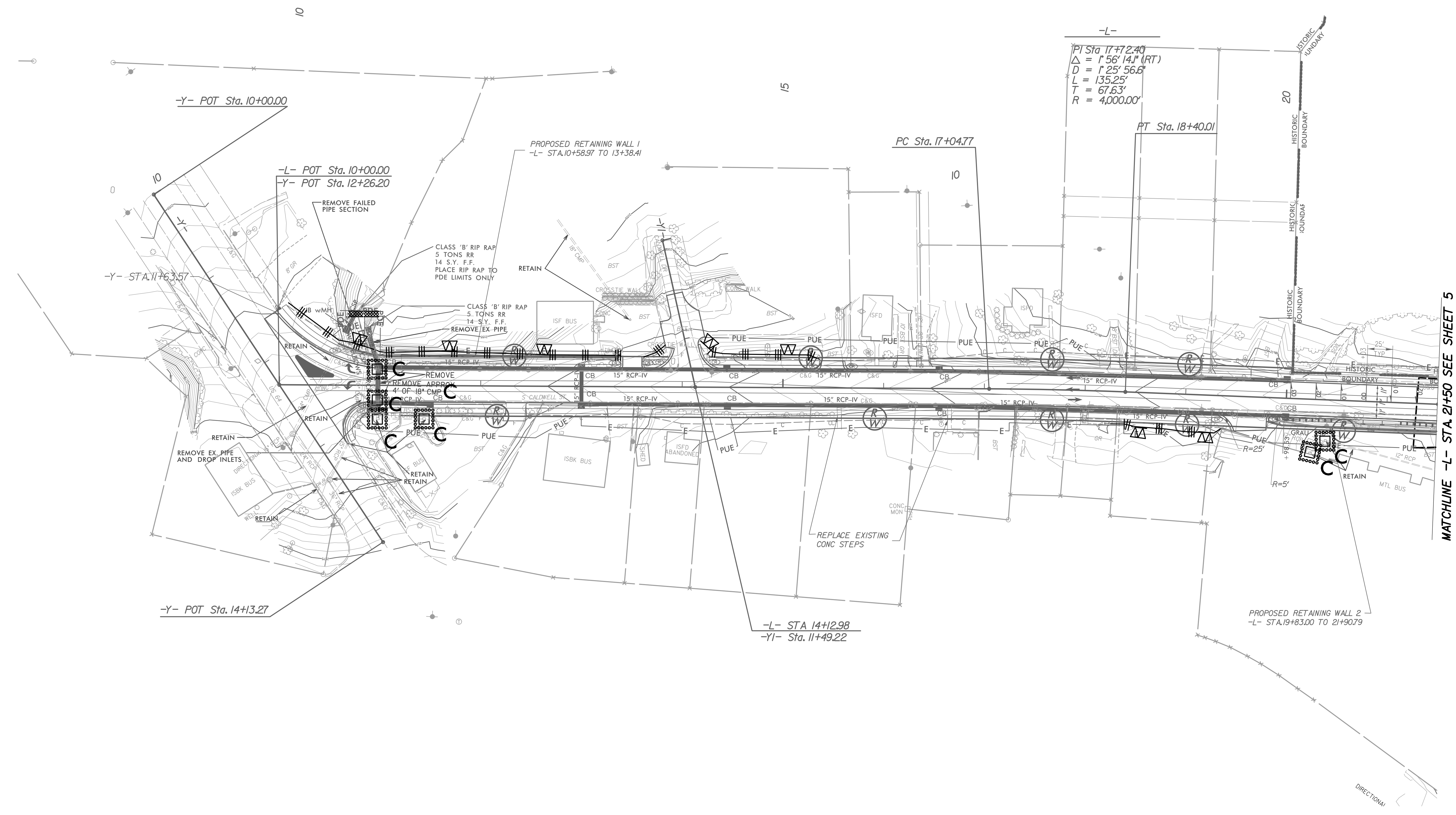
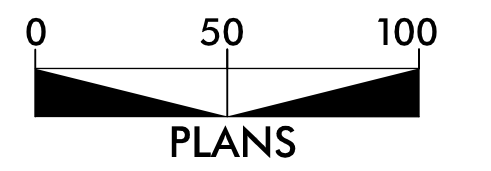
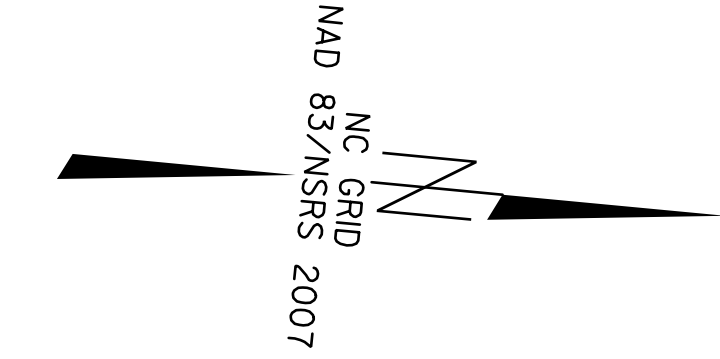


PROJECT REFERENCE NO. <i>U-5104</i>	SHEET NO. <i>EC-3/CONST.4</i>
RW SHEET NO.	
ROADWAY DESIGN ENGINEER	HYDRAULICS ENGINEER

CLEARING AND GRUBBING
 EROSION CONTROL FOR
 CONSTRUCTION SHEET 4

NOTE:
 PLACE TEMPORARY ROCK SEDIMENT DAMS TYPE - B
 AND TEMPORARY ROCK SILT CHECKS TYPE - A AT
 DRAINAGE OUTLETS.

For Slopes Excavated Greater Than 10 feet
 Install Matting for Erosion Control on
 Entire Slope as Work Allows.



-L-
 PI Sta. 17+72.40
 $\Delta = 1^{\circ}56'14.1''$ (RT)
 $D = 1^{\circ}25'56.6''$
 $L = 135.25'$
 $T = 67.63'$
 $R = 4,000.00'$

MATCHLINE -L- STA. 21+50 SEE SHEET 5

DIRECTIONAL