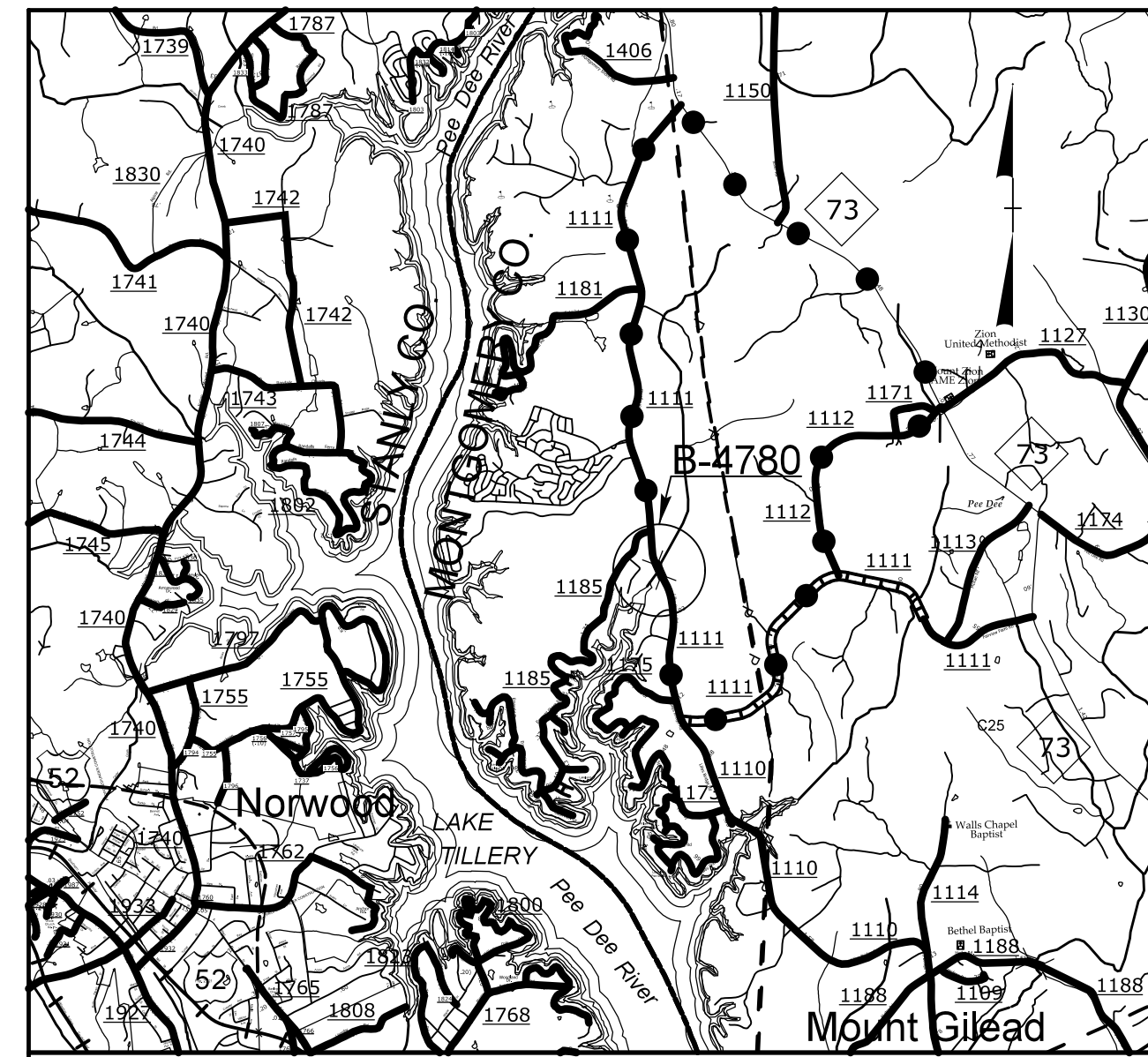


TIP PROJECT: B-4780



VICINITY MAP

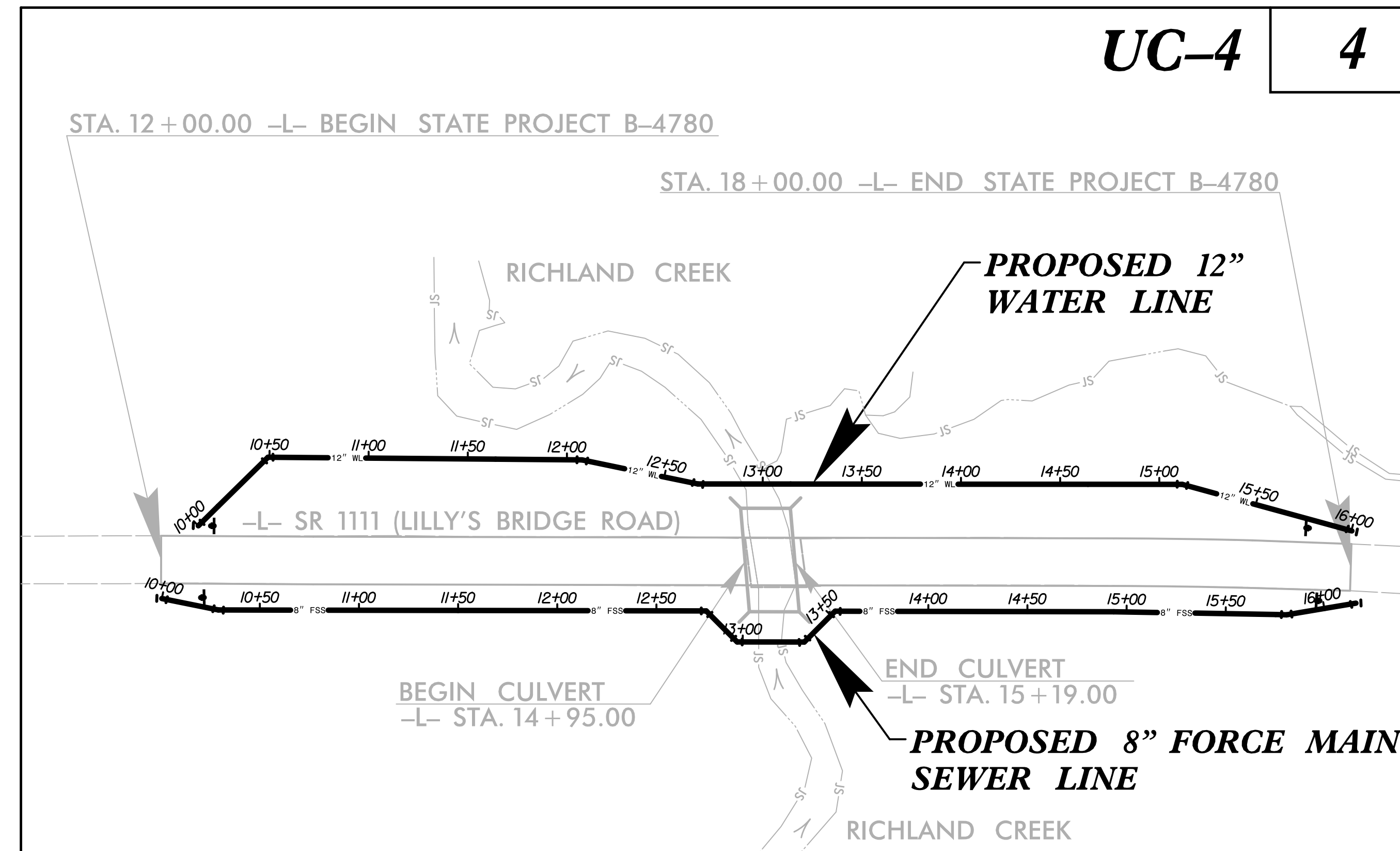
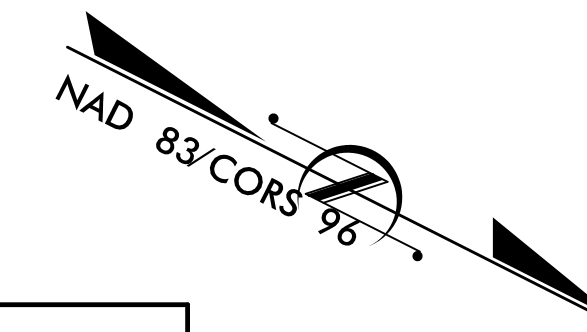
●—●—●— OFFSITE DETOUR

STATE OF NORTH CAROLINA
DIVISION OF HIGHWAYS

**UTILITY CONSTRUCTION PLANS
MONTGOMERY COUNTY**

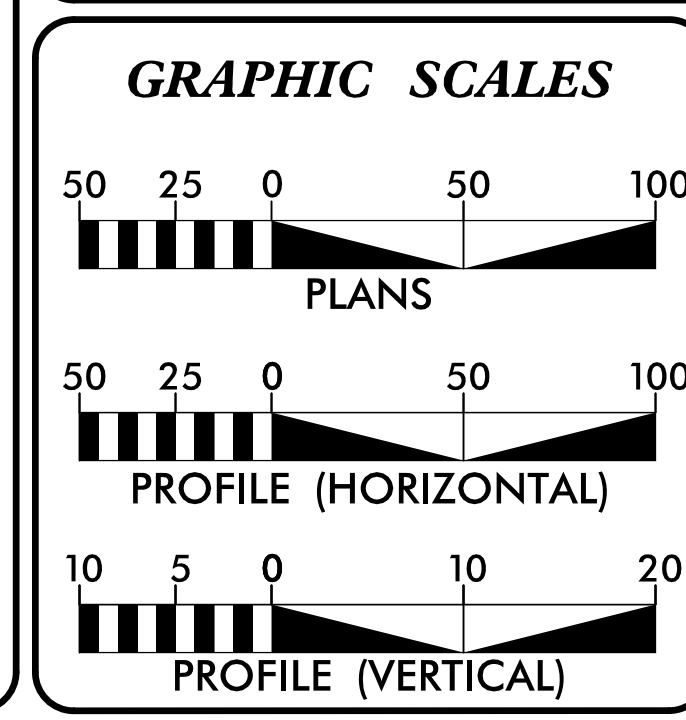
LOCATION: BRIDGE NO. 22 ON SR 1111 (LILLY'S BRIDGE ROAD)
OVER RICHLAND CREEK
TYPE OF WORK: UTILITY CONSTRUCTION

T.I.P. NO.	SHEET NO.
B-4780	UC-1



UC-4 4

THIS PROJECT IS NOT WITHIN ANY MUNICIPAL BOUNDARIES.
CLEARING ON THIS PROJECT SHALL BE PERFORMED TO THE LIMITS ESTABLISHED BY METHOD III.



INDEX OF SHEETS	
SHEET NO.	DESCRIPTION
UC-1	TITLE SHEET
UC-2	SYMBOLGY SHEET
UC-3	GENERAL NOTES SHEET
UC-4	UTILITY PLAN SHEET
UC-5	PROFILE SHEET

WATER AND SEWER OWNERS ON PROJECT

(1) WATER - MONTGOMERY COUNTY PUBLIC UTILITIES DEPARTMENT

(2) SEWER - TOWN OF MT. GILEAD PUBLIC WORKS DEPARTMENT

SEAL:

02/05/2015

HINDE ENGINEERING

License No. C-2639
7520 E. Independence Blvd., Suite 230 Charlotte, NC 28227

**DIVISION OF HIGHWAYS
PROJECT SERVICES
UTILITY SECTION**

1591 MAIL SERVICES CENTER
RALEIGH NC 27699-1591
PHONE (919) 250-4128
FAX (919) 250-4119

Roger Worthington, P.E. UTILITIES SECTION ENGINEER
Steve Mckee, P.E. UTILITIES SQUAD LEADER PROJECT ENGINEER
Don Proper UTILITIES PROJECT DESIGN ENGINEER
Kevin S. Hinde, P.E. HINDE ENGINEERING PROJECT ENGINEER