PROJECT REFERENCE NO.	SHEET NO.
C-5558	Sig. 135.0

PHASING DIAGRAM

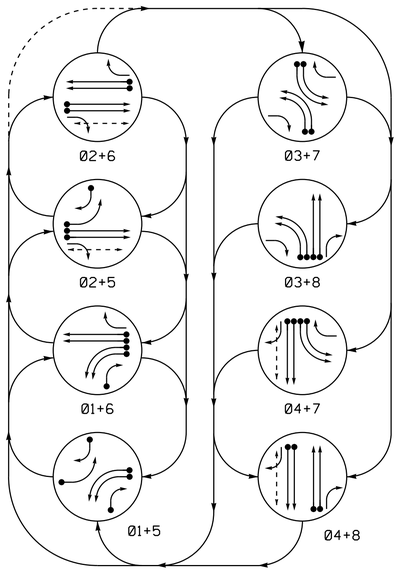

PHASING DIAGRAM DETECTION LEGEND

- DETECTED MOVEMENT
- UNDETECTED MOVEMENT (OVERLAP)
- UNSIGNALIZED MOVEMENT
- PEDESTRIAN MOVEMENT

TABLE OF OPERATION

SIGNAL FACE	PHASE 01+5	01+6	02+5	02+6	03+7	03+8	04+7	04+8	FLASH
11, 12	←	←	~~R~~	~~R~~	~~R~~	~~R~~	~~R~~	~~R~~	~~R~~
21	R	R	G	G	R	R	R	R	Y
22	R	R	G	G	R/←	R/←	R	R	Y
31, 32	~~R~~	~~R~~	~~R~~	~~R~~	←	←	~~R~~	~~R~~	~~R~~
41, 42	R	R	R	R	R	R	G	G	R
43	R/←	R	R/←	R	R	R	G	G	R
51	←	~~R~~	←	~~R~~	~~R~~	~~R~~	~~R~~	~~R~~	~~R~~
61	R	G	R	G	R	R	R	R	Y
62	R	G	R	G	R/←	R	R/←	R	Y
71, 72	~~R~~	~~R~~	~~R~~	~~R~~	←	~~R~~	←	~~R~~	~~R~~
81	R	R	R	R	R	G	R	G	R
82	R/←	R/←	R	R	R	G	R	G	R
P21, P22	DW	DW	W	W	DW	DW	DW	DW	DRK
P41, P42	DW	DW	DW	DW	DW	DW	W	W	DRK

W - Walk
DW - Don't Walk
DRK - Dark

SIGNAL FACE I.D.

All Heads L.E.D.

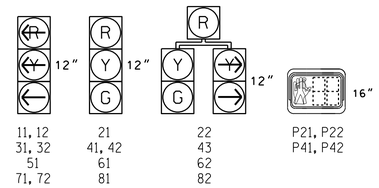

OASIS 2070 LOOP & DETECTOR INSTALLATION CHART

INDUCTIVE LOOPS					DETECTOR PROGRAMMING							
LOOP	SIZE (FT)	DISTANCE FROM STOPBAR (FT)	TURNS	NEW LOOP	PHASE	CALLING	EXTENSION	FULL TIME DELAY	STRETCH TIME	DELAY TIME	SYSTEM LOOP	NEW CARD
1A	6X40	0	2-4-2	-	1	Y	Y	-	-	-	-	Y
1B	6X40	0	2-4-2	-	1	Y	Y	-	-	-	-	Y
1C	6X40	0	2-4-2	-	1	Y	Y	-	-	15	-	Y
2A, 2B	6X6	300	EXIST	-	2	Y	Y	-	-	-	-	Y
2C, 2D	6X6	90	EXIST	-	DISCONNECT						-	-
3A	6X40	0	2-4-2	-	3	Y	Y	-	-	-	-	Y
3B	6X40	0	2-4-2	-	3	Y	Y	-	-	-	-	Y
4A	6X6	300	EXIST	-	4	-	Y	-	-	-	-	Y
4B	6X6	300	EXIST	-	4	-	Y	-	-	-	-	Y
4C	6X40	0	2-4-2	-	4	Y	Y	Y	2.0	5	-	Y
4D	6X40	0	2-4-2	-	4	Y	Y	Y	2.0	5	-	Y
5A	6X40	0	2-4-2	-	5	Y	Y	-	-	-	-	Y
5B	6X40	0	2-4-2	-	5	Y	Y	-	-	15	-	Y
6A, 6B	6X6	300	EXIST	-	6	Y	Y	-	-	-	-	Y
6C, 6D	6X6	90	EXIST	-	DISCONNECT						-	-
7A	6X40	0	2-4-2	-	7	Y	Y	-	-	-	-	Y
7B	6X40	0	2-4-2	-	7	Y	Y	-	-	-	-	Y
8A	6X40	0	2-4-2	-	8	Y	Y	-	-	-	-	Y
8B	6X40	0	2-4-2	-	8	Y	Y	-	-	-	-	Y
S1	6X6	+205	4	Y	-	-	-	-	-	-	Y	Y
S2	6X6	+205	4	Y	-	-	-	-	-	-	Y	Y
S3	6X6	+200	4	Y	-	-	-	-	-	-	Y	Y
S4	6X6	+200	4	Y	-	-	-	-	-	-	Y	Y
S5	6X6	+215	5	Y	-	-	-	-	-	-	Y	Y
S6	6X6	+215	5	Y	-	-	-	-	-	-	Y	Y
S7	6X6	+215	3	Y	-	-	-	-	-	-	Y	Y
S8	6X6	+215	3	Y	-	-	-	-	-	-	Y	Y

8 Phase
Fully Actuated
(High Point Signal System)

NOTES

1. Refer to "Roadway Standard Drawings NCDOT" dated January 2012 and "Standard Specifications for Roads and Structures" dated January 2012.
2. Do not program signal for late night flashing operation unless otherwise directed by the Engineer.
3. Phase 1 and/or phase 5 may be lagged.
4. Phase 3 and/or phase 7 may be lagged.
5. Disconnect existing loops 2C, 2D, 6C, and 6D.
6. Set all detector units to presence mode.
7. Locate new cabinet so as not to obstruct sight distance of vehicles turning right on red.
8. Omit "WALK" and flashing "DON'T WALK" with no pedestrian calls.
9. Program pedestrian heads to countdown the flashing "Don't Walk" time only.
10. Pavement markings are existing.
11. Maximum times shown in timing chart are for free-run operation only. Coordinated signal system timing values supersede these values.

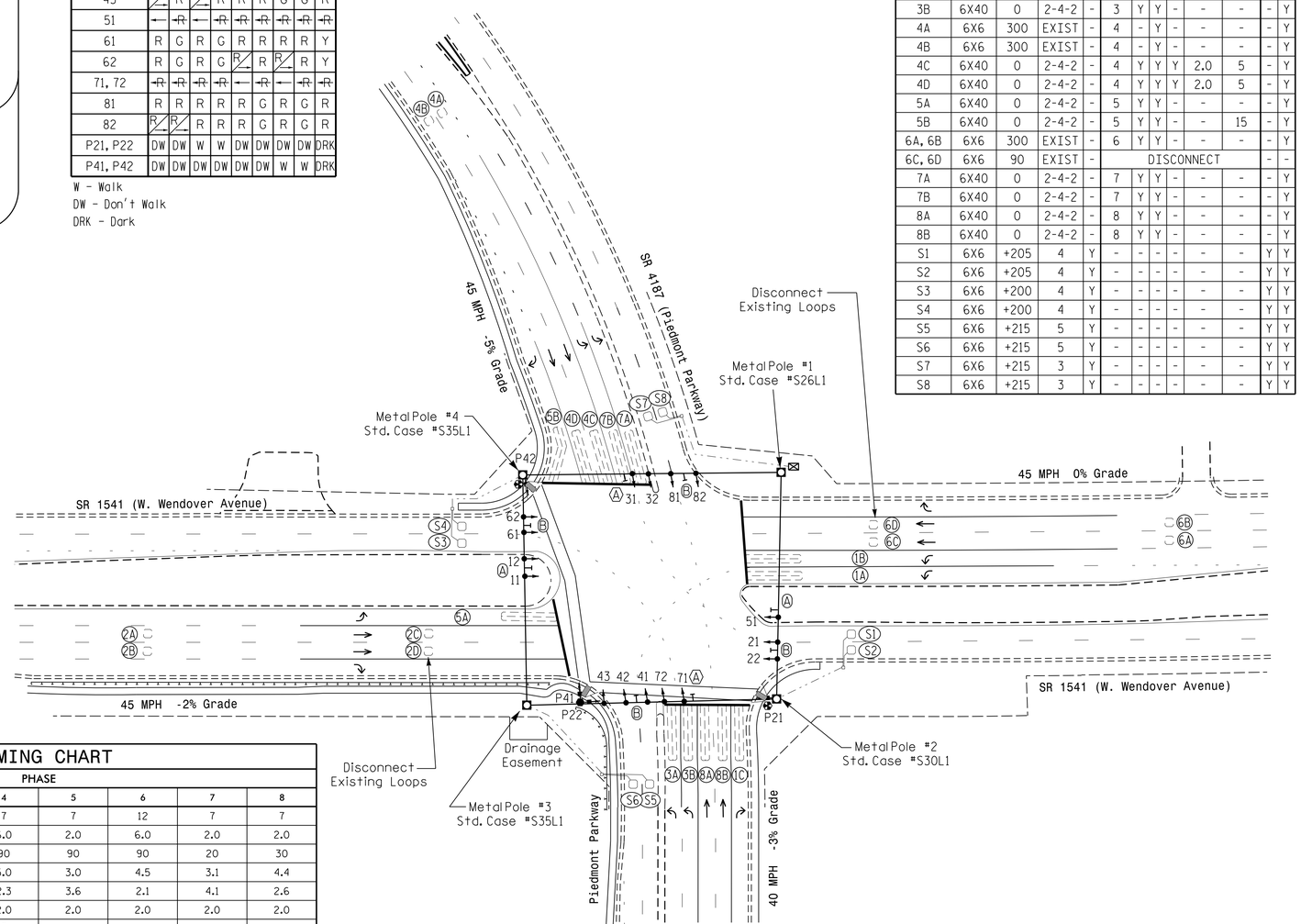

LEGEND

PROPOSED		EXISTING
	Traffic Signal Head	
	Modified Signal Head	N/A
	Sign	
	Pedestrian Signal Head With Push Button & Sign	
	Signal Pole with Guy	
	Signal Pole with Sidewalk Guy	
	Inductive Loop Detector	
	Controller & Cabinet	
	Junction Box	
	2-in Underground Conduit	
N/A	Right of Way	
	Directional Arrow	
	Metal Strain Pole	
	Type I Pushbutton Post	
	Type II Signal Pedestal	
N/A	Guardrail	
Ⓐ	"U-TURN YIELD TO RIGHT TURN" Sign (R10-16)	Ⓐ
Ⓑ	Street Name Sign (D3-1)	Ⓑ

OASIS 2070 TIMING CHART

FEATURE	PHASE 1	2	3	4	5	6	7	8
Min Green 1 *	7	12	7	7	7	12	7	7
Extension 1 *	2.0	6.0	2.0	6.0	2.0	6.0	2.0	2.0
Max Green 1 *	20	90	20	90	90	90	20	30
Yellow Clearance	3.0	4.7	3.0	5.0	3.0	4.5	3.1	4.4
Red Clearance	3.7	2.1	4.3	2.3	3.6	2.1	4.1	2.6
Red Revert	2.0	2.0	2.0	2.0	2.0	2.0	2.0	2.0
Walk 1 *	-	7	-	7	-	-	-	-
Don't Walk 1	-	30	-	37	-	-	-	-
Seconds Per Actuation *	-	1.6	-	-	-	1.6	-	-
Max Variable Initial *	-	34	-	-	-	34	-	-
Time Before Reduction *	-	20	-	0	-	20	-	-
Time To Reduce *	-	40	-	15	-	40	-	-
Minimum Gap	-	3.0	-	3.0	-	3.0	-	-
Recall Mode **	-	SOFT RECALL	-	-	-	SOFT RECALL	-	-
Vehicle Call Memory	-	YELLOW	-	-	-	YELLOW	-	-
Dual Entry	-	-	-	-	-	-	-	-
Simultaneous Gap	ON	ON	ON	ON	ON	ON	ON	ON

* These values may be field adjusted. Do not adjust Min Green and Extension times for phases 2 and 6 lower than what is shown. Min Green for all other phases should not be lower than 4 seconds.

** May be changed to Min Recall by Time of Day at discretion of City Traffic Engineer.

Signal Upgrade

Prepared In the Offices of:
Transportation Mobility and Safety Division
Signal Design Section
750 N.Greenfield Pkwy,Garner,NC 27529

SCALE 0 50 1"=50'

SR 1541 (W. Wendover Avenue) at SR 4187 (Piedmont Parkway)

Division 7 Guilford County High Point

PLAN DATE: April 2014 REVIEWED BY:
PREPARED BY: T. L. Averette REVIEWED BY:

REVISIONS	INIT.	DATE

SEAL
NORTH CAROLINA PROFESSIONAL SEAL 026486 ENGINEER ROBERT J. ZIEMBA

DocuSigned by: 3/31/2015
SIGNATURE DATE

SIG. INVENTORY NO. 07-1737

31-MAR-2015 16:37
S:\TTSSGMITS\Signals\Signal Design Section\Central Region\Div 7\C-5558 High Point\Signal Plans\07-1737\07-1737_sig_dsn_20150331.dgn
rziemba