PROJECT REFERENCE NO.	SHEET NO.
C-5558	Sig. 131.0

PHASING DIAGRAM

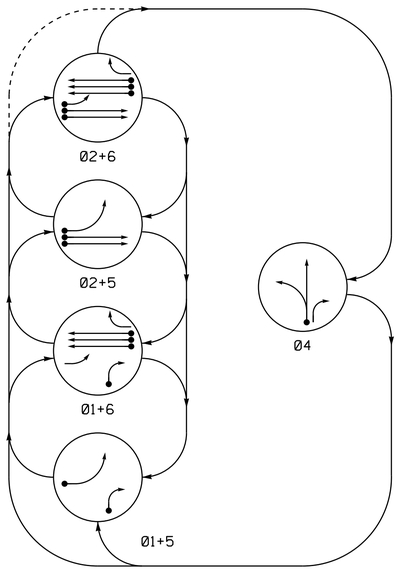

PHASING DIAGRAM DETECTION LEGEND

- DETECTED MOVEMENT
- UNDETECTED MOVEMENT (OVERLAP)
- UNSIGNALIZED MOVEMENT
- PEDESTRIAN MOVEMENT

TABLE OF OPERATION

SIGNAL FACE	PHASE 01+5	01+6	02+5	02+6	04+8	FLASH
21, 22	R	R	G	G	R	Y
41	R	R	R	R	G	R
42	R/R	R/R	R	R	G	R
51	←	F Y	←	F Y	←R	←Y
61, 62, 63	R	G	R	G	R	Y

SIGNAL FACE I.D.

All Heads L.E.D.

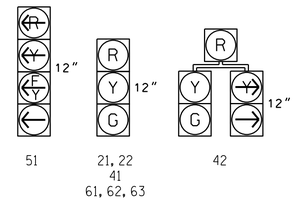

OASIS 2070 LOOP & DETECTOR INSTALLATION CHART

INDUCTIVE LOOPS					DETECTOR PROGRAMMING							
LOOP/ZONE	SIZE (FT)	DISTANCE FROM STOPBAR (FT)	TURNS	NEW LOOP	PHASE	CALLING	EXTENSION	FULL TIME DELAY	STRETCH TIME	DELAY TIME	SYSTEM LOOP	NEW CARD
1A	6X60	0	2-4-2	-	1	Y	Y	-	-	15	-	Y
2A	✳	300	✳	-	2	Y	Y	-	1.6	-	-	Y
2B, 2C	6X6	90	EXIST	-	2	Y	Y	-	-	-	-	Y
4A	6X60	0	2-4-2	-	4	Y	Y	-	-	-	-	Y
5A	6X60	0	2-4-2	-	5	Y	Y	-	-	15	-	Y
					2	Y	Y	-	-	-	-	Y
6A, 6B, 6C	6X6	300	EXIST	-	6	Y	Y	-	1.6	-	-	Y
6D, 6E, 6F	6X6	90	EXIST	-	6	Y	Y	-	-	-	-	Y

✳ Microwave Detection Zone

5 Phase
Fully Actuated
(High Point Signal System)

NOTES

1. Refer to "Roadway Standard Drawings NCDOT" dated January 2012 and "Standard Specifications for Roads and Structures" dated January 2012.
2. Do not program signal for late night flashing operation unless otherwise directed by the Engineer.
3. Phase 1 and/or phase 5 may be lagged.
4. Reposition existing signal head numbered 22.
5. Set all detector units to presence mode.
6. Locate new cabinet so as not to obstruct sight distance of vehicles turning right on red.
7. Pavement markings are existing.
8. Existing lane control signs may be removed at the direction of the Engineer.
9. Maximum times shown in timing chart are for free-run operation only. Coordinated signal system timing values supersede these values.

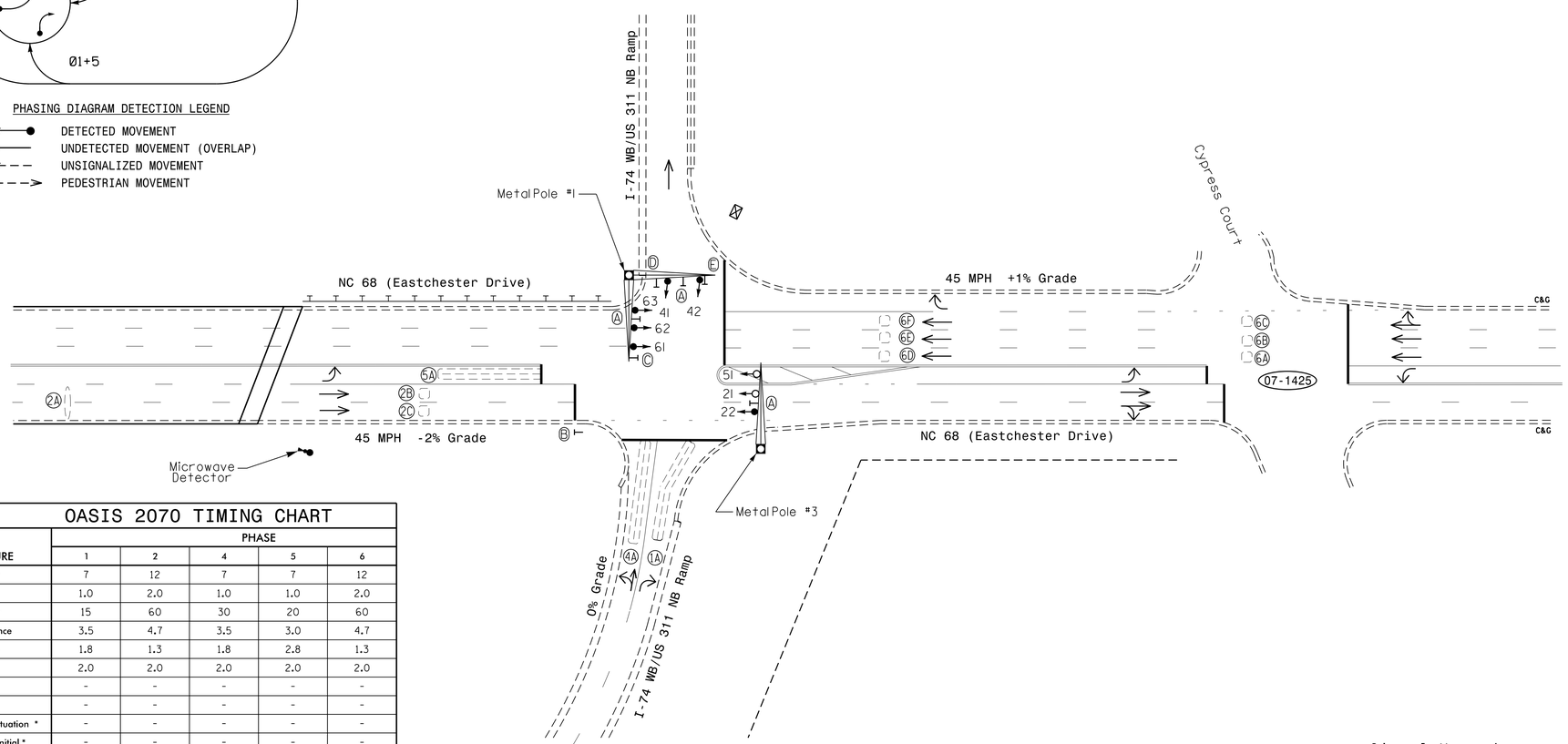

LEGEND

PROPOSED		EXISTING
	Traffic Signal Head	
	Modified Signal Head	N/A
	Sign	
	Pedestrian Signal Head With Push Button & Sign	
	Signal Pole with Guy	
	Signal Pole with Sidewalk Guy	
	Metal Pole with Mastarm	
	Inductive Loop Detector	
	Microwave Detector	
	Microwave Detection Zone	
	Controller & Cabinet	
	Junction Box	
	2-in Underground Conduit	
N/A	Right of Way	
	Directional Arrow	
N/A	Guardrail	
Ⓐ	Street Name Sign (D3-1)	Ⓐ
Ⓑ	No Right Turn Sign (R3-1)	Ⓑ
Ⓒ	No Left Turn Sign (R3-2)	Ⓒ
Ⓓ	Combined Through and Left Arrow Sign (R3-6L)	Ⓓ
Ⓔ	Right Arrow "ONLY" Sign (R3-5R)	Ⓔ

OASIS 2070 TIMING CHART

FEATURE	PHASE 1	2	4	5	6
Min Green 1 *	7	12	7	7	12
Extension 1 *	1.0	2.0	1.0	1.0	2.0
Max Green 1 *	15	60	30	20	60
Yellow Clearance	3.5	4.7	3.5	3.0	4.7
Red Clearance	1.8	1.3	1.8	2.8	1.3
Red Revert	2.0	2.0	2.0	2.0	2.0
Walk 1 *	-	-	-	-	-
Don't Walk 1	-	-	-	-	-
Seconds Per Actuation *	-	-	-	-	-
Max Variable Initial *	-	-	-	-	-
Time Before Reduction *	-	-	-	-	-
Time To Reduce *	-	-	-	-	-
Minimum Gap	-	-	-	-	-
Recall Mode **	-	SOFT RECALL	-	-	SOFT RECALL
Vehicle Call Memory	-	YELLOW	-	-	YELLOW
Dual Entry	-	-	-	-	-
Simultaneous Gap	ON	ON	ON	ON	ON

* These values may be field adjusted. Do not adjust Min Green and Extension times for phases 2 and 6 lower than what is shown. Min Green for all other phases should not be lower than 4 seconds.

** May be changed to Min Recall by Time of Day at discretion of City Traffic Engineer.

Signal Upgrade

Prepared In the Offices of:
Transportation Mobility and Safety Division
STATE OF NORTH CAROLINA DEPARTMENT OF TRANSPORTATION
Signal Design Section
750 N.Greenfield Pkwy,Garner,NC 27529

NC 68 (Eastchester Drive) at I-74 WB/US 311 NB Ramps

Division 7 Guilford County High Point

PLAN DATE: April 2014 REVIEWED BY:
PREPARED BY: T. L. Averette REVIEWED BY:

SCALE 0 40 1"=40'

REVISIONS	INIT.	DATE

SEAL
NORTH CAROLINA PROFESSIONAL SEAL 026486 ENGINEER ROBERT J. ZIEMBA

DocuSigned by: 3/26/2015
SIGNATURE DATE

SIG. INVENTORY NO. 07-1623

26-MAR-2015 17:57
S:\TSG\TSG\TIS\Signals\Signal Design Section\Central Region\Div 7\C-5558 High Point\Signal Plans\07-1623\07-1623_sig_dsn_20150326.dgn
rziemba