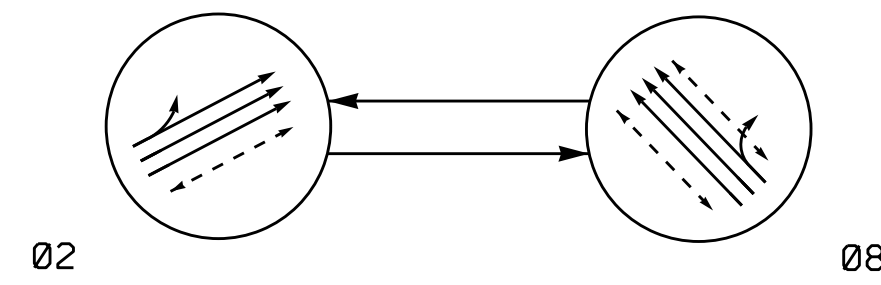


PHASING DIAGRAM



PHASING DIAGRAM DETECTION LEGEND

- ←●→ DETECTED MOVEMENT
- ←→ UNDETECTED MOVEMENT (OVERLAP)
- UNSIGNALIZED MOVEMENT
- ←---→ PEDESTRIAN MOVEMENT

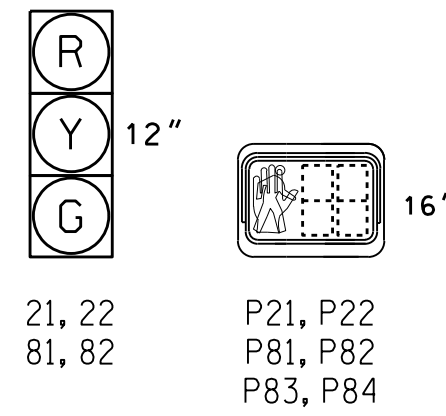
TABLE OF OPERATION

| SIGNAL FACE | PHASE | | |
|-------------|-------|----|-------|
| | 02 | 08 | FLASH |
| 21, 22 | G | R | Y |
| 81, 82 | R | G | R |
| P21, P22 | W | R | DRK |
| P81, P82 | DW | W | DRK |
| P83, P84 | DW | W | DRK |

W - Walk
DW - Don't Walk
DRK - Dark

SIGNAL FACE I.D.

All Heads L.E.D.



OASIS 2070 LOOP & DETECTOR INSTALLATION CHART

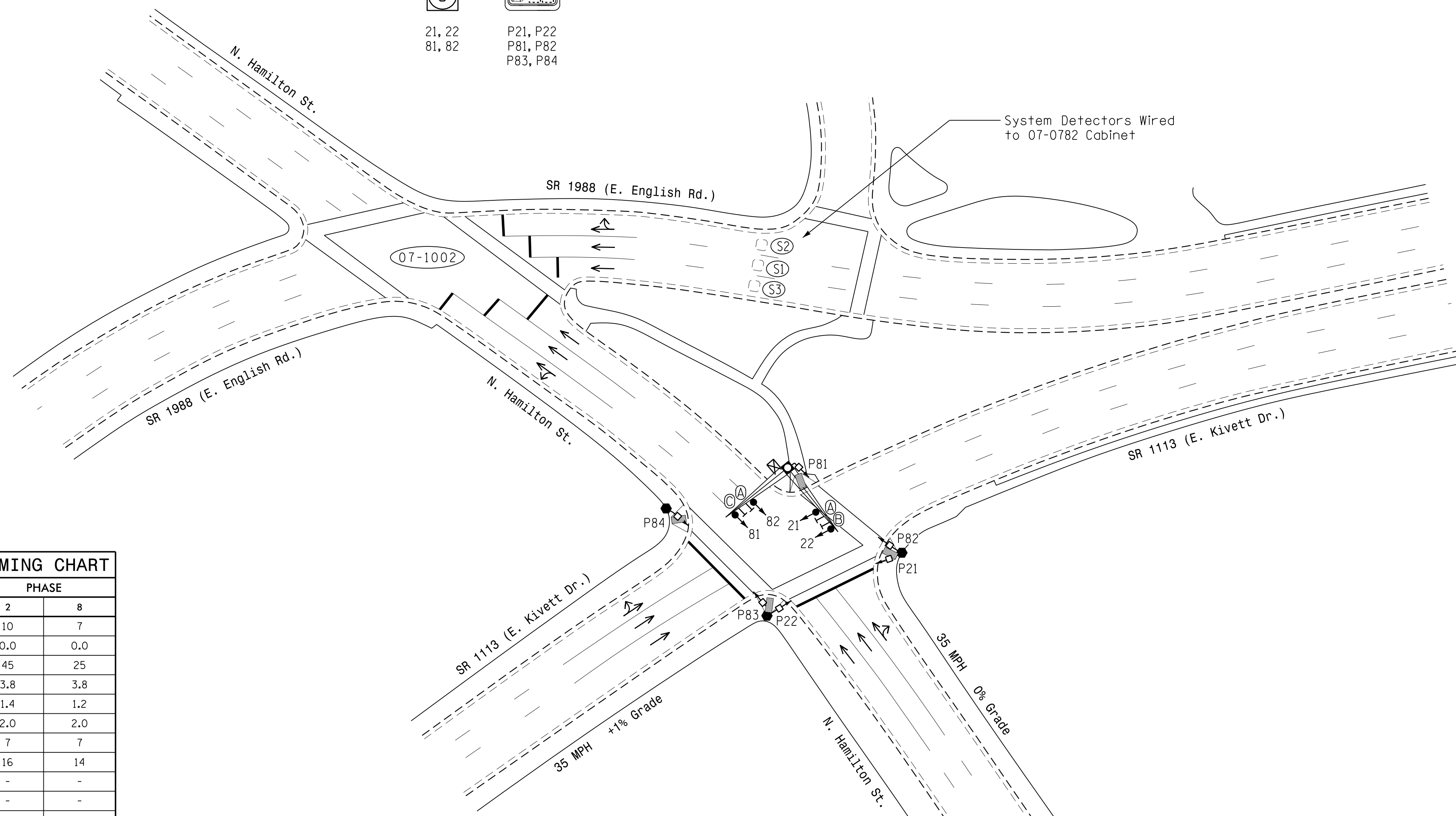
| LOOP | SIZE (FT) | INDUCTIVE LOOPS | | | DETECTOR PROGRAMMING | | | | | SYSTEM LOOP | NEW CARD |
|------|-----------|----------------------------|-------|----------|----------------------|-------------------|-----------------|--------------|------------|-------------|----------|
| | | DISTANCE FROM STOPBAR (FT) | TURNS | NEW LOOP | PHASE | CALLING EXTENSION | FULL TIME DELAY | STRETCH TIME | DELAY TIME | | |
| S1 | 6X6 | *EXIST | EXIST | - | - | - | - | - | - | Y | Y |
| S2 | 6X6 | *EXIST | EXIST | - | - | - | - | - | - | Y | Y |
| S3 | 6X6 | *EXIST | EXIST | - | - | - | - | - | - | Y | Y |

* LOCATED ON WB E. ENGLISH ROAD

2 Phase
Pre-Timed
(High Point Signal System)

NOTES

- Refer to "Roadway Standard Drawings NCDOT" dated January 2012 and "Standard Specifications for Roads and Structures" dated January 2012.
- Do not program signal for late night flashing operation unless otherwise directed by the Engineer.
- Set all detector units to presence mode.
- Locate new cabinet so as not to obstruct sight distance of vehicles turning right on red.
- Program pedestrian heads to countdown the flashing "Don't Walk" time only.
- Pavement markings are existing.
- Maximum times shown in timing chart are for free-run operation only. Coordinated signal system timing values supersede these values.



OASIS 2070 TIMING CHART

| FEATURE | PHASE | |
|-------------------------|----------------|----------------|
| | 2 | 8 |
| Min Green 1 * | 10 | 7 |
| Extension 1 * | 0.0 | 0.0 |
| Max Green 1 * | 45 | 25 |
| Yellow Clearance | 3.8 | 3.8 |
| Red Clearance | 1.4 | 1.2 |
| Red Revert | 2.0 | 2.0 |
| Walk 1 * | 7 | 7 |
| Don't Walk 1 | 16 | 14 |
| Seconds Per Actuation * | - | - |
| Max Variable Initial * | - | - |
| Time Before Reduction * | - | - |
| Time To Reduce * | - | - |
| Minimum Gap | - | - |
| Recall Mode | MAX/PED RECALL | MAX/PED RECALL |
| Vehicle Call Memory | - | - |
| Dual Entry | - | - |
| Simultaneous Gap | ON | ON |

* These values may be field adjusted. Do not adjust Min Green and Extension time for phase 2 lower than what is shown. Min Green for all other phases should not be lower than 4 seconds.

LEGEND

- | PROPOSED | EXISTING |
|--|--------------------------------------|
| ○→ Traffic Signal Head | ●→ N/A |
| ●→ Modified Signal Head | ○→ N/A |
| ⊥ Sign | ⊥ N/A |
| ⊥ Pedestrian Signal Head With Push Button & Sign | ⊥ N/A |
| ○ Signal Pole with Guy | ● Signal Pole with Sidewalk Guy |
| ⊠ Inductive Loop Detector | ⊠ Inductive Loop Detector |
| ⊠ Controller & Cabinet | ⊠ Junction Box |
| ⊠ 2-in Underground Conduit | ⊠ 2-in Underground Conduit |
| N/A Right of Way | --- Right of Way |
| → Directional Arrow | → Directional Arrow |
| ⊠ Metal Pole with Mastarm | ⊠ Metal Pole with Mastarm |
| ○ Type II Signal Pedestal | ● Type II Signal Pedestal |
| N/A Curb Ramp | ▲ Curb Ramp |
| ⊠ Street Name Sign (D3-1) | ⊠ Street Name Sign (D3-1) |
| ⊠ Left "ONE WAY" Arrow Sign (R6-1L) | ⊠ Left "ONE WAY" Arrow Sign (R6-1L) |
| ⊠ Right "ONE WAY" Arrow Sign (R6-1R) | ⊠ Right "ONE WAY" Arrow Sign (R6-1R) |

Signal Upgrade

| | | | |
|--|---|------------------------------|--|
| | SR 1113 (E. Kivett Dr.) at N. Hamilton St. | | SEAL NORTH CAROLINA PROFESSIONAL ENGINEER SEAL 026486 ROBERT J. ZIEMBA |
| | Division 7 Guilford County High Point PLAN DATE: August 2014 PREPARED BY: R.N. Zinser | REVIEWED BY: REVIEWED BY: | |

I:\Projects\2014\14-52\SIGNAL\5558\Signal Design\Section\Central Region\01\4-5558_High Point\Signal Plans\07-0782-01.dwg, dsn, 2015/04/17.dgn
 RZ:terbo