
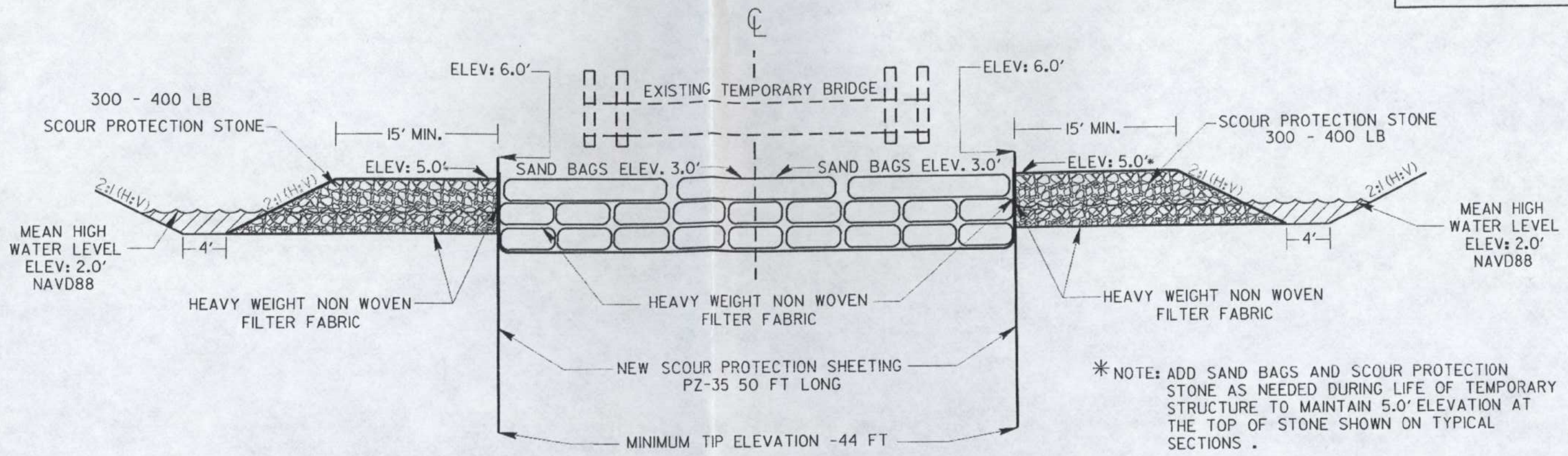


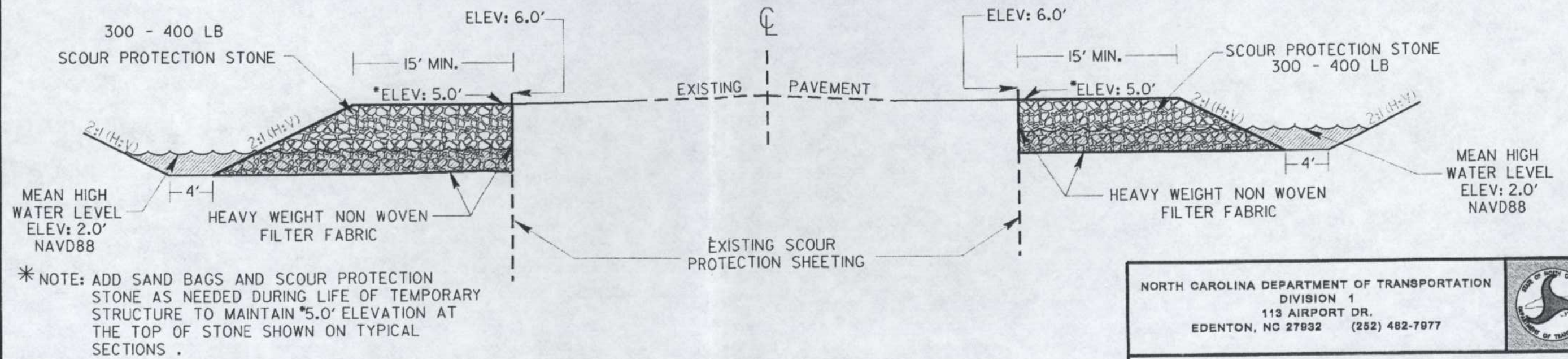
# PLAN VIEW DETAILED DRAWING

NORTH CAROLINA DEPARTMENT OF TRANSPORTATION DIVISION 1 113 AIRPORT DR. EDENTON, NC 27932 (252) 482-7877		
COUNTY: DARE	WBS#: 13201.1028011	
QUAD: PEA ISLAND	DATE: JANUARY 17, 2012	
BASIN: ALBEMARLE-CHOWAN	SHEET #: 1 OF 3	
SUBJECT: STABILIZATION & SCOUR PROTECTION ON NC 12		
LAT. = 35.683889 N	LONG. = 75.483811 W	
DRAWN BY: D.H. STALLINGS	SCALE: 1" = 30'	

13201.1028011.dwg  
 1/17/2012 10:02 AM  
 13201.1028011.dwg



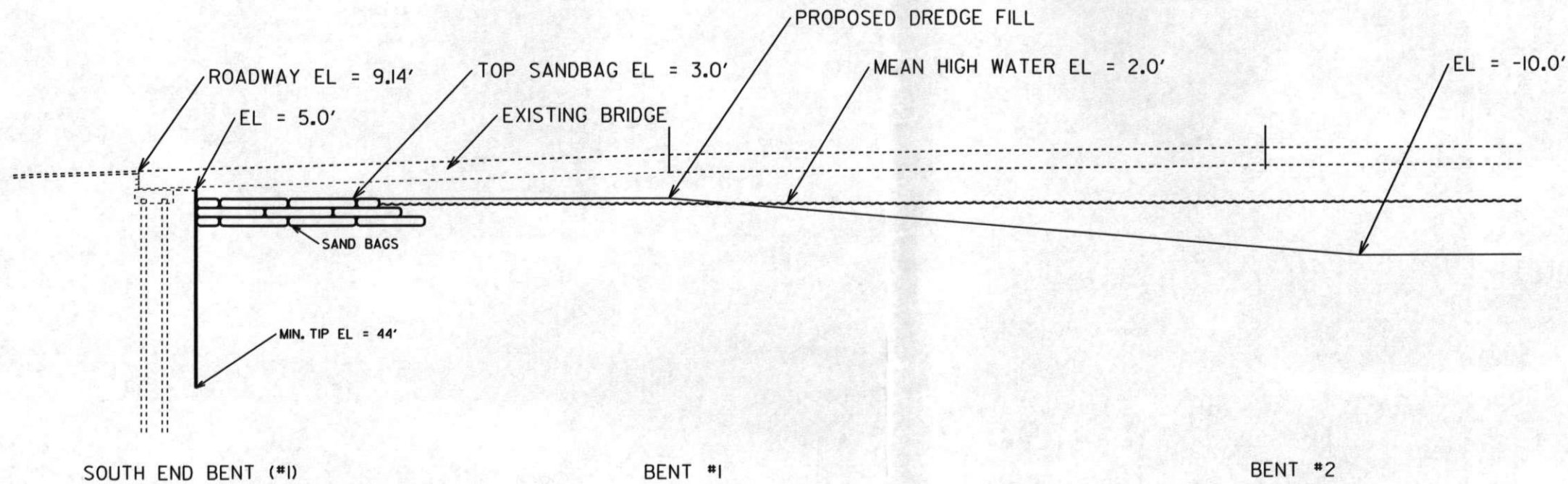
TYPICAL SECTION B-B



TYPICAL SECTION A-A

NORTH CAROLINA DEPARTMENT OF TRANSPORTATION DIVISION 1 113 AIRPORT DR. EDENTON, NC 27932 (252) 482-7977		
COUNTY: DARE	WBS#: 13201.1028011	
QUAD: PEA ISLAND	DATE: JANUARY 17, 2012	
BASIN: ALBEMARLE-CHOWAN	SHEET #: 2 OF 3	
SUBJECT: STABILIZATION & SCOUR PROTECTION ON NC 12		
LAT. = 35.683669 N	LONG. = 75.483811 W	
DRAWN BY: D.H. STALLINGS	SCALE: 1" = 10'	

E:\IT\AMM\2012\1028011\1028011.dgn



NORTH CAROLINA DEPARTMENT OF TRANSPORTATION  
 DIVISION 1  
 113 AIRPORT DR.  
 EDENTON, NC 27932 (252) 482-7977



COUNTY: DARE WBS#: 13201.1028011  
 QUAD: PEA ISLAND DATE: DECEMBER 22, 2011  
 BASIN: ALBEMARLE-CHOWAN SHEET #: 3 OF 3

SUBJECT: STABILIZATION & SCOUR PROTECTION ON NC 12

LAT. = 35.683889 N LONG. = 75.483611 W

DRAWN BY: W. B. HOBBS SCALE: 1"=30'