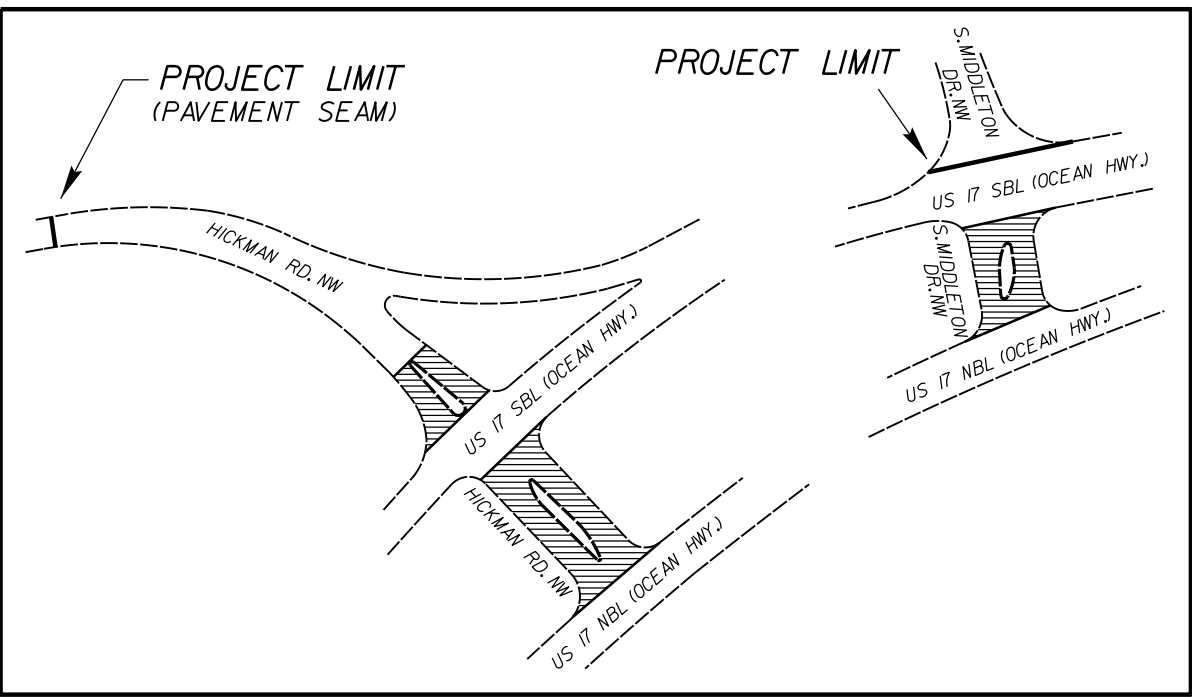
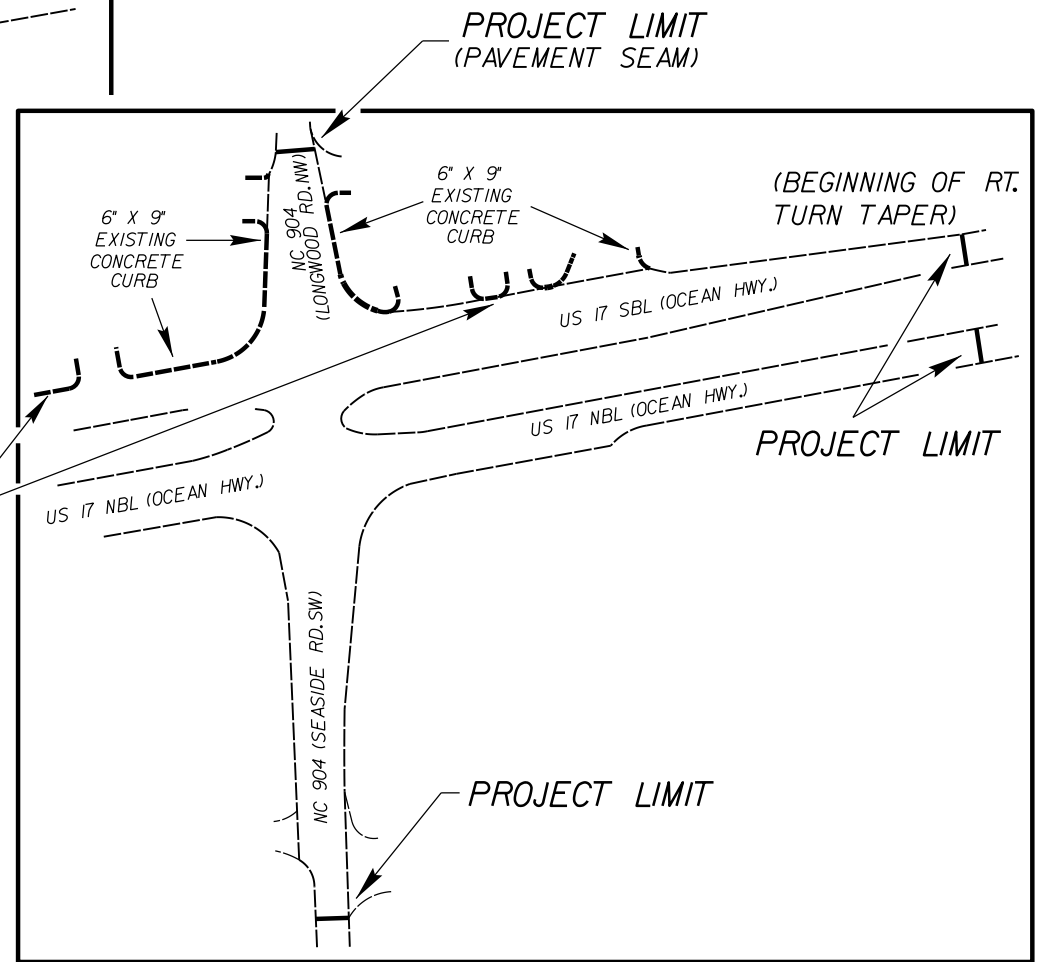
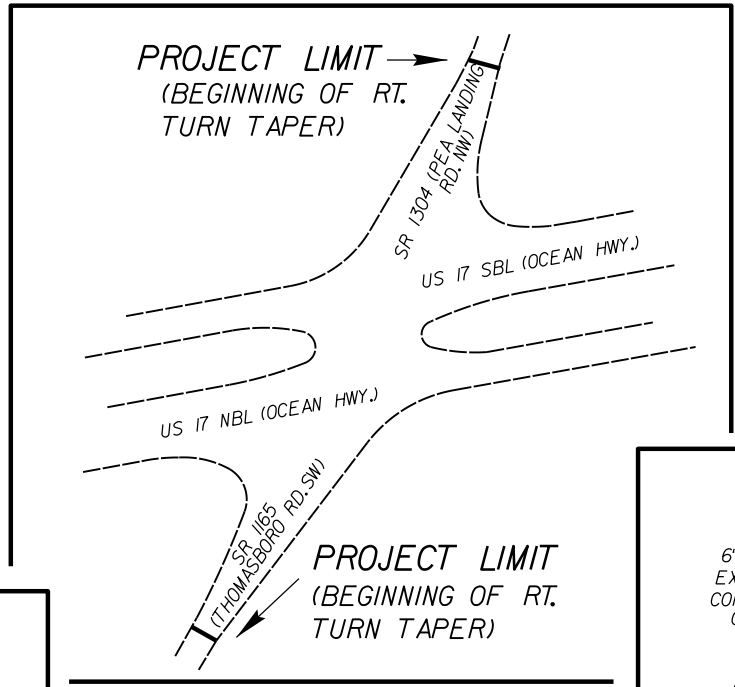
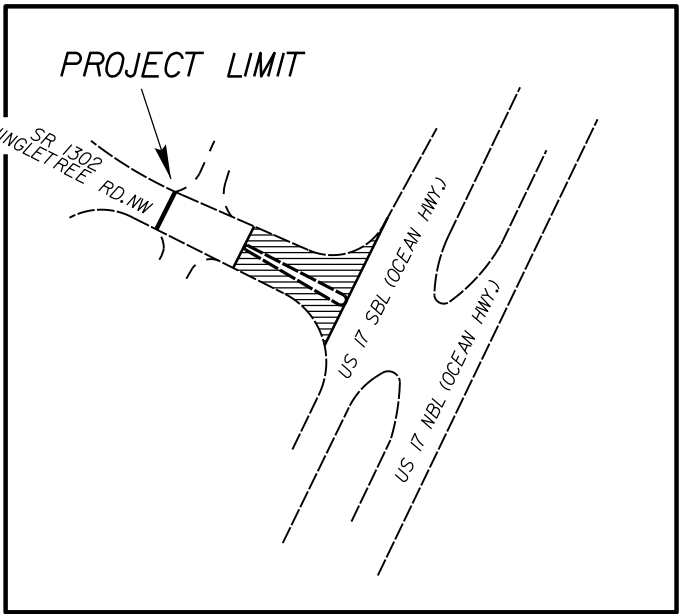
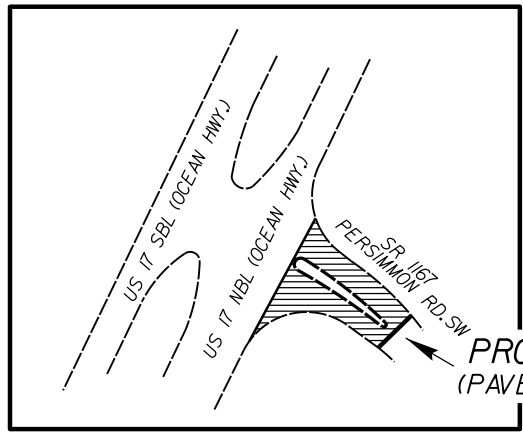
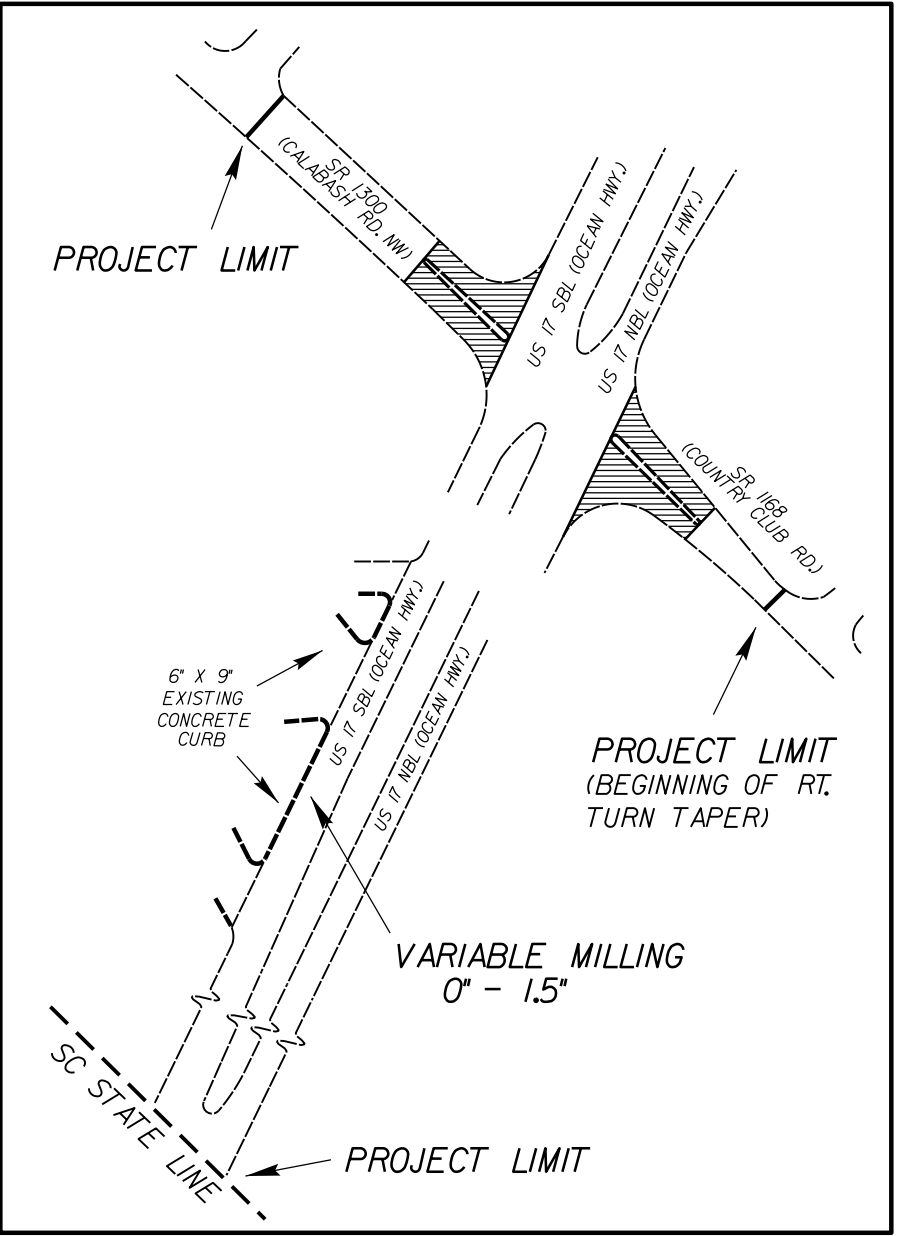


# US 17 PROJECT LIMITS & MILLING DETAILS

 — MILLED AREAS (1.5")



VARIABLE MILLING  
0" - 1.5"

MAPS N.T.S.

REVISIONS

20-AUG-2016 18:55  
 C:\Resurfacing\Brunswick County\Balaugh Let US 17 & Various Sec. Rds\2016CPT.03.09.10101.Rdy.tup.dgn  
 \$\$\$USERNAME\$\$\$