

TIP PROJECT: R-2603

CONTRACT: C203580


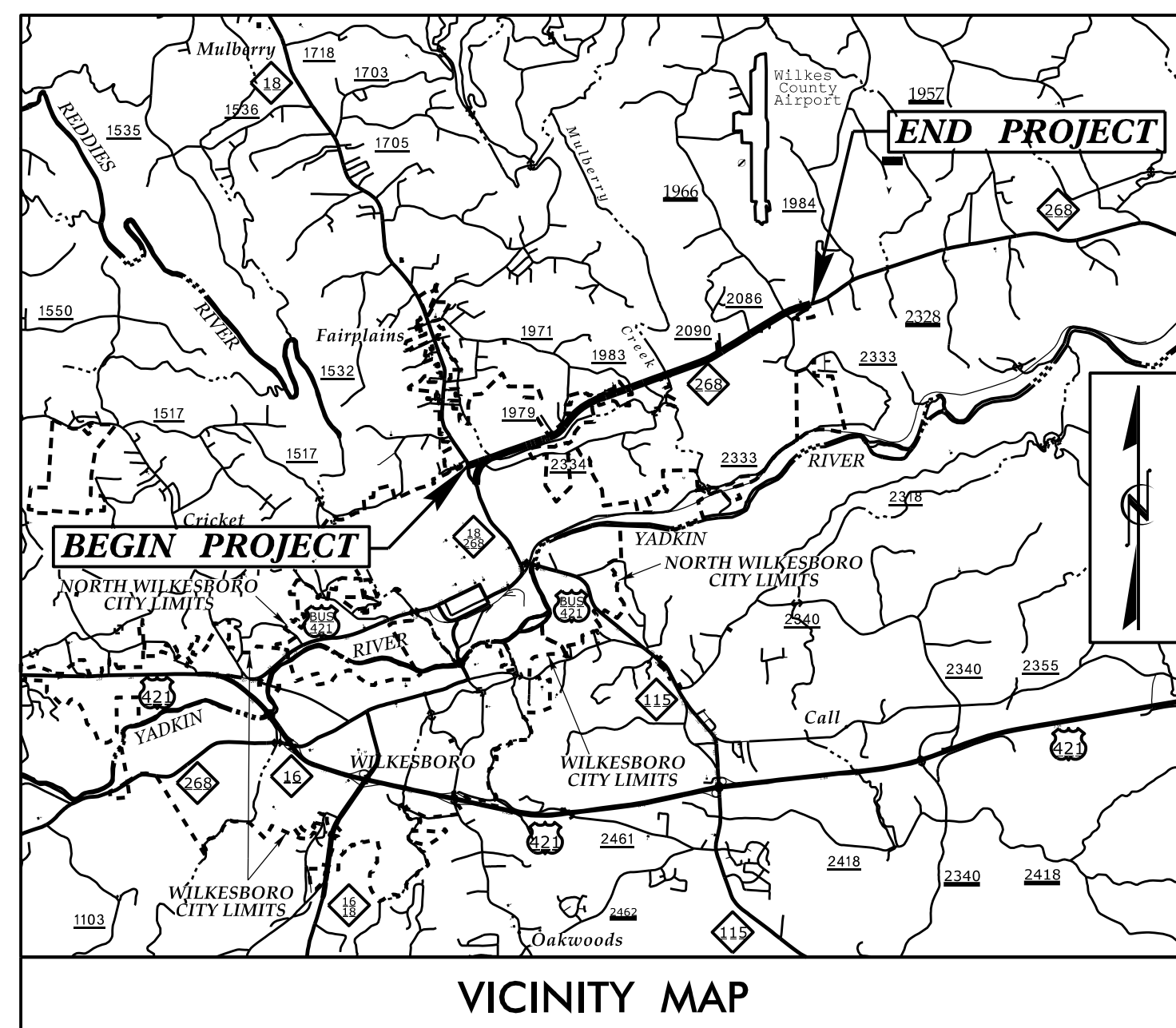
STATE OF NORTH CAROLINA
DIVISION OF HIGHWAYS

WILKES COUNTY

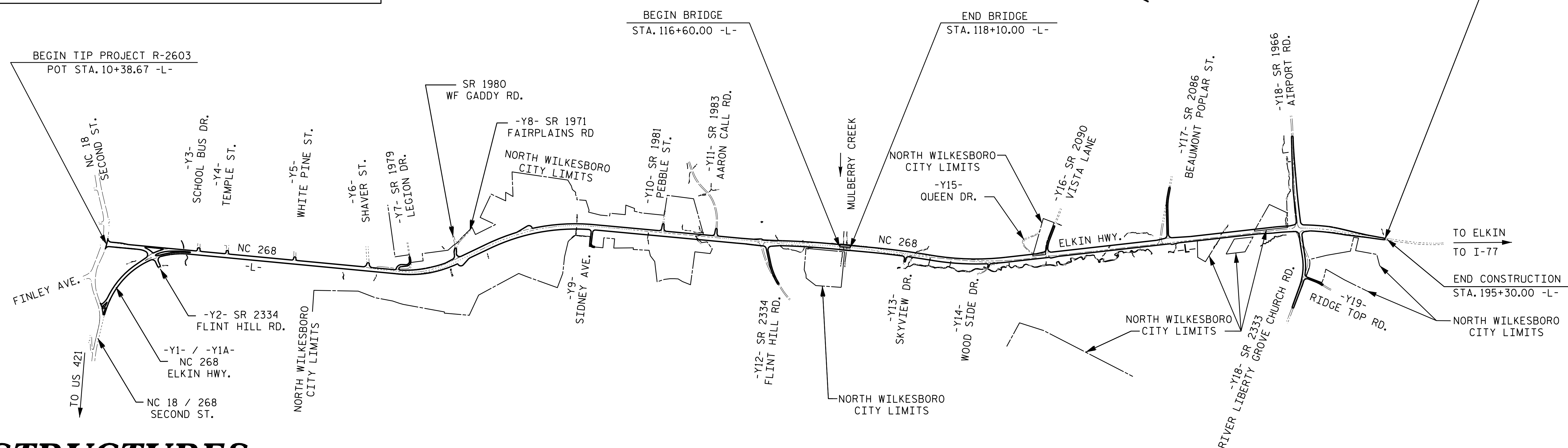
LOCATION: NC 268 FROM MULTI-LANES EAST OF NC 18 TO SR 1966 (AIRPORT ROAD)

TYPE OF WORK: GRADING, DRAINAGE, PAVING, SIGNALS, STRUCTURES, CULVERT AND WALLS


| STATE | STATE PROJECT REFERENCE NO. | SHEET NO. | TOTAL SHEETS |
|-----------------|-----------------------------|-------------|--------------|
| N.C. | R-2603 | | |
| STATE PROJ. NO. | F.A. PROJ. NO. | DESCRIPTION | |
| 36001.1.2 | STP-0268(15) | PE | |
| 36001.2.1 | STP-0268(16) | R/W | |
| 36001.2.U1 | STP-0268(16) | UTILITIES | |
| 36001.3.FR1 | STP-0268(17) | CONSTR. | |



END TIP PROJECT R-2603
POC STA. 195+00.00 -L-



STRUCTURES



DESIGN DATA

| | | |
|----------|---|--------|
| ADT 2015 | = | 20,540 |
| ADT 2035 | = | 26,400 |
| K | = | 10 % |
| D | = | 65 % |
| T | = | 6 % * |
| V | = | ** |

* TTST 2% + DUAL 4%
FUNC. CLASS. = REGIONAL TIER

PROJECT LENGTH

| | | |
|------------------------------------|---|-----------|
| LENGTH OF ROADWAY PROJECT R-2603 | = | 3.468 mi. |
| LENGTH OF STRUCTURE PROJECT R-2603 | = | 0.028 mi. |
| TOTAL LENGTH OF TIP PROJECT R-2603 | = | 3.496 mi. |
| LENGTH OF PROJECT BASED ON -L- | | |

Prepared in the Office of:
DIVISION OF HIGHWAYS
STRUCTURES MANAGEMENT UNIT
1000 BIRCH RIDGE DR.
RALEIGH, N.C. 27610

2012 STANDARD SPECIFICATIONS

LETTING DATE: SEPTEMBER 15, 2015

D. R. CALHOUN, P.E.
PROJECT ENGINEER

MARC G. CHEEK, P.E.
PROJECT DESIGN ENGINEER