PROJECT REFERENCE NO.	SHEET NO.
R-2603	EC-14/CONST.13
R/W SHEET NO.	
ROADWAY DESIGN ENGINEER	HYDRAULICS ENGINEER

INSTALL PIPE(S) IN JURISDICTIONAL AREAS WITHOUT IMPACTING STREAM UNTIL AREA STABILIZED AND ACCORDING TO NCDOT BEST MANAGEMENT PRACTICES FOR CONSTRUCTION AND MAINTENANCE ACTIVITIES MANUAL.

NOTE:
PLACE TEMPORARY ROCK SEDIMENT DAMS TYPE – B AND TEMPORARY ROCK SILT CHECKS TYPE – A AT DRAINAGE OUTLETS.

CLEARING AND GRUBBING
EROSION CONTROL FOR
CONSTRUCTION SHEET 13

NOTE:
UTILIZE FABRIC INSERT INLET PROTECTION DEVICE IN LIEU OF ROCK INLET SEDIMENT TRAP TYPE–C AT LOCATIONS WHERE THEY CANNOT BE INSTALLED CORRECTLY OR IMPOUND WATER ON ACTIVE TRAVEL LANES

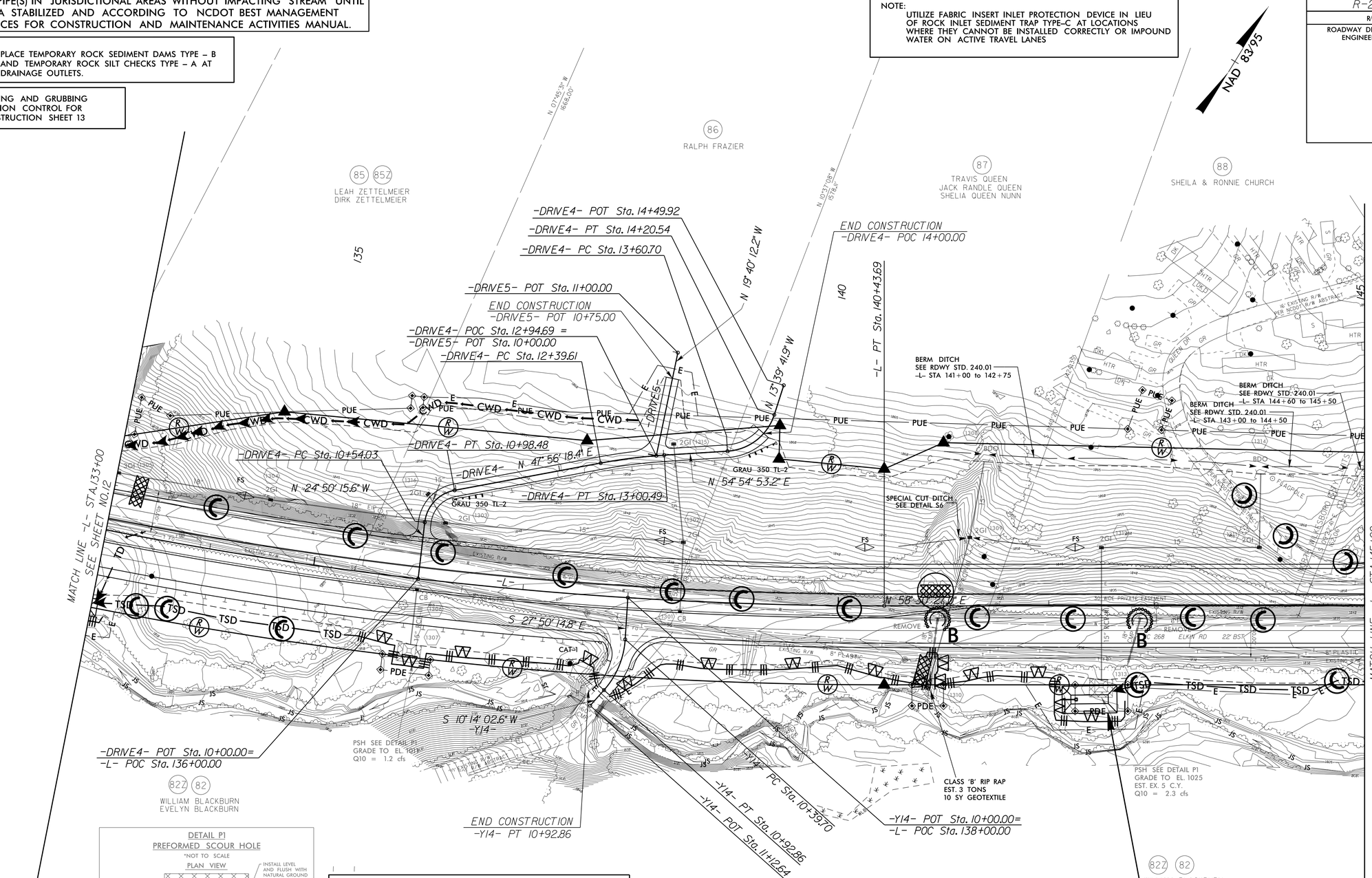

DETAIL P1
PREFORMED SCOUR HOLE

*NOT TO SCALE

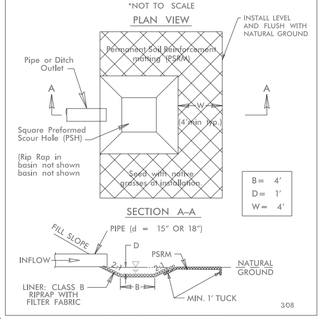

–L– STA 136+00 (69' LT)
–L– STA 142+50 (76' RT)

CLEAN WATER DIVERSION

(Not to Scale)

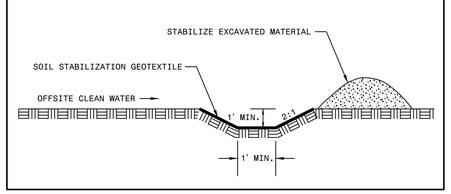

DETAIL S6
SPECIAL CUT DITCH wHINGE
(Not to Scale)

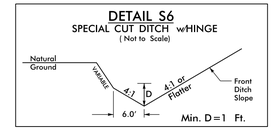

FROM –L– STA. 140+50 TO STA. 142+00 LT

DETAIL F
FALSE SUMP
(Not to Scale)

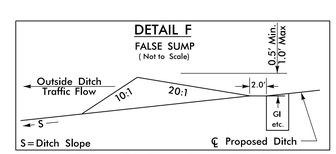

STA. –L– 134+25 STA. –L– 136+25
STA. –L– 138+25 STA. –L– 140+25
STA. –L– 142+25

8/17/99

04-JUN-2015 12:25
R:\Environmental\Design\R2603_EC_psh13.dgn
pccopsuto
$$REVISION$$