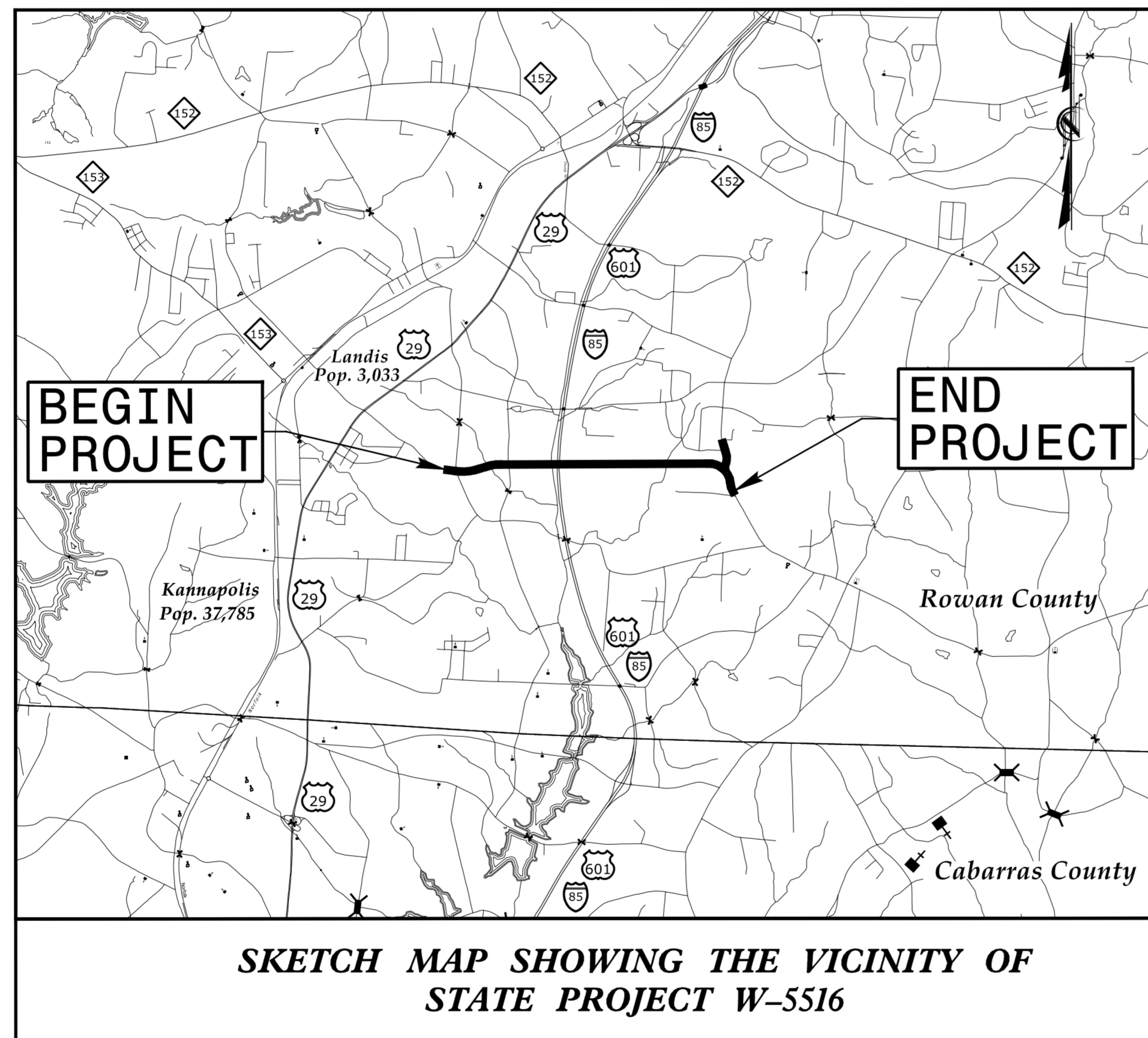
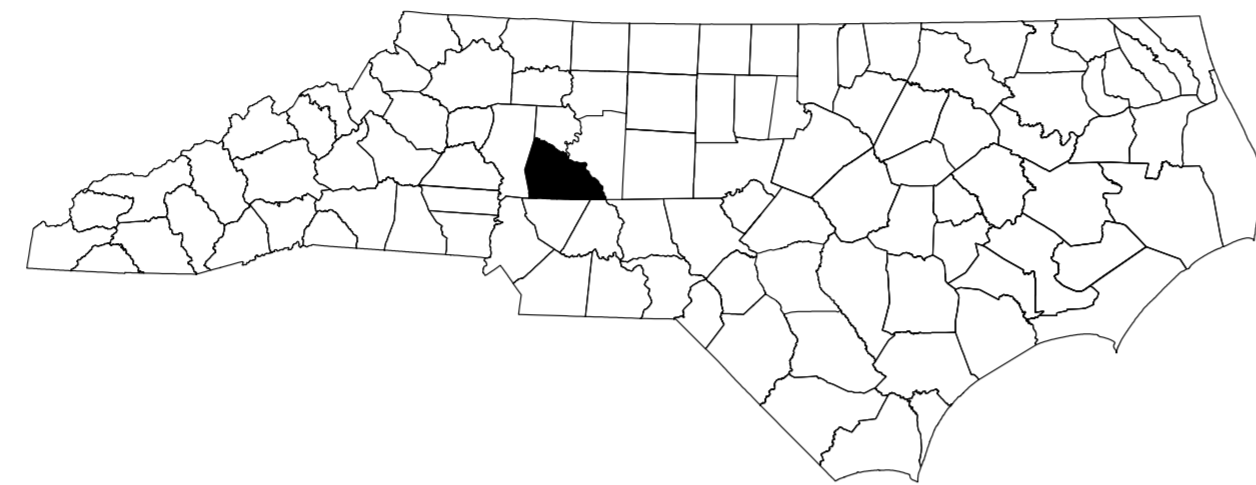


STATE OF NORTH CAROLINA
DIVISION OF HIGHWAYS

TRANSPORTATION MANAGEMENT PLAN

ROWAN COUNTY



SKETCH MAP SHOWING THE VICINITY OF
STATE PROJECT W-5516

LOCATION: SR 1210 (OLD BEATTY FORD ROAD) FROM WEST OF SR 1221 (BOSTIAN ROAD) INTERSECTION TO SR 1337 (LENTZ ROAD)
TYPE OF WORK: GRADING, DRAINAGE, PAVING, STRUCTURES & CULVERTS

INDEX OF SHEETS

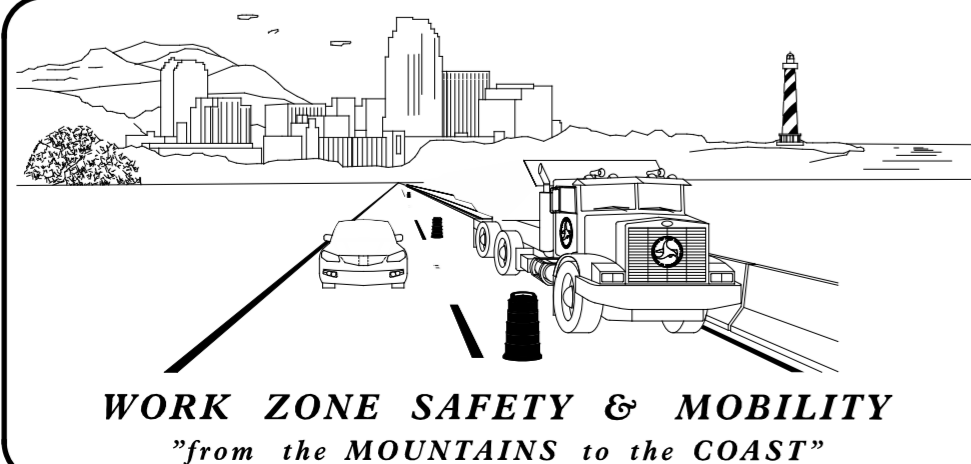
SHEET NO.	TITLE
TMP-1	INDEX OF SHEETS AND VICINITY MAP
TMP-1A	LIST OF APPLICABLE ROADWAY STANDARD DRAWINGS, LEGEND AND TEMPORARY PAVEMENT MARKINGS
TMP-1B & 1C	TRANSPORTATION OPERATIONS PLAN
TMP-2	DETOUR FOR CHINA GROVE ROAD
TMP-2A	\$250 SPEEDING FINE SIGNAGE
TMP-3	PHASING
TMP-4 THRU 7	PHASE I DETAILS
TMP-8	PHASE II DETAIL
TMP-9 & 10	PHASE III DETAILS

SHEET NO.
TMP-1

W-5516


TIP PROJECT:

7/20/2015 R:\TrafficControl\TCP\w5516_tmp.ftl.dgn ICA Engineering



N.C.D.O.T. WORK ZONE TRAFFIC CONTROL
1561 MAIL SERVICE CENTER (MSC) RALEIGH, NC 27699-1561
750 N. GREENFIELD PARKWAY, GARNER, NC 27529 (DELIVERY)
PHONE: (919) 773-2800 FAX: (919) 771-2745

J. S. BOURNE, P.E. STATE TRAFFIC MANAGEMENT ENGINEER
D. BISSETTE, P.E. TRAFFIC CONTROL PROJECT ENGINEER
M. STEELMAN TRAFFIC CONTROL PROJECT DESIGN ENGINEER
TRAFFIC CONTROL DESIGN ENGINEER



APPROVED: Michael T. Rzepka
DATE: 01BC3480C200480 7/23/2015

SEAL

