

TIP PROJECT: R-2915B

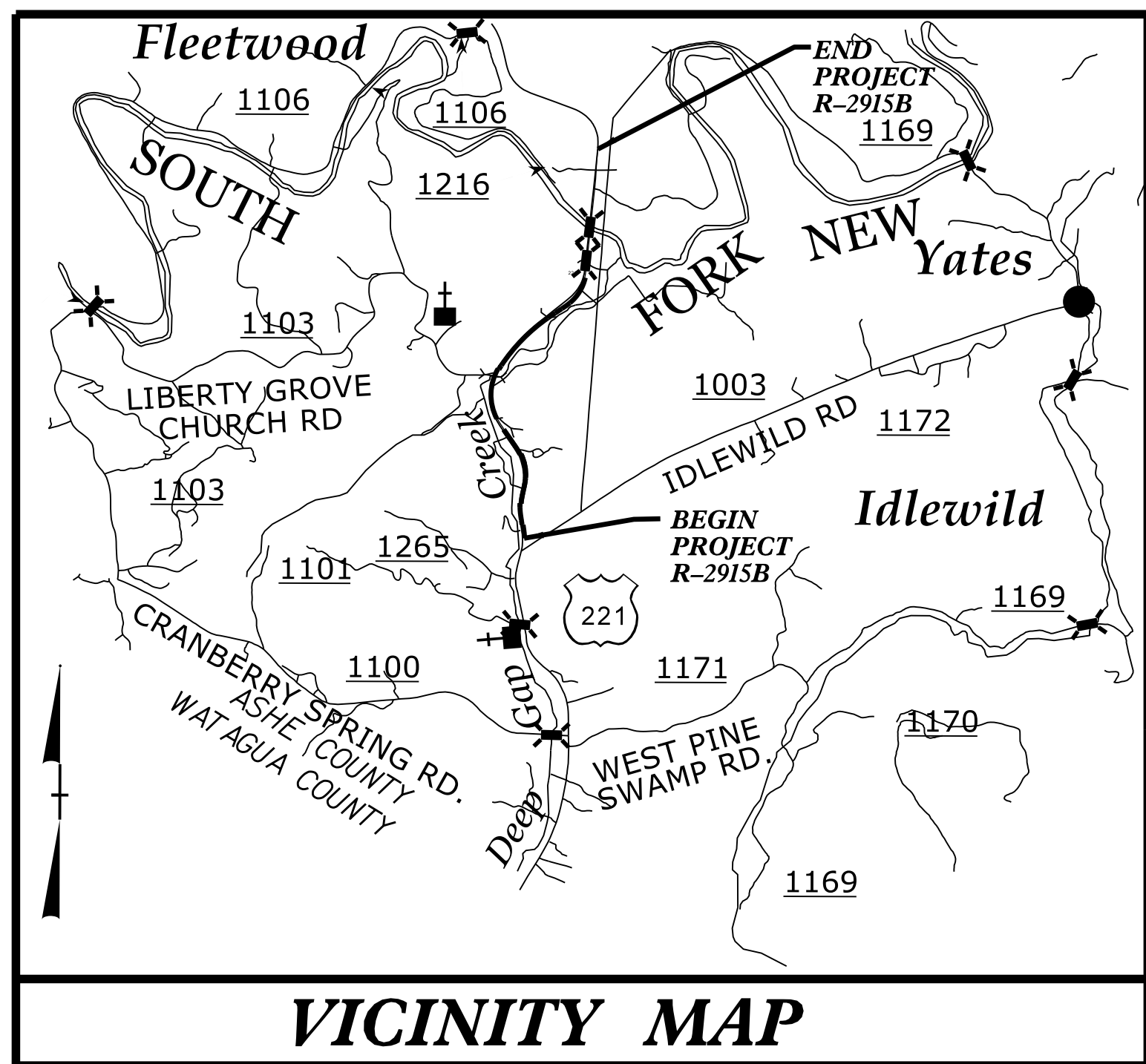
CONTRACT: C203594

STATE OF NORTH CAROLINA
DIVISION OF HIGHWAYS

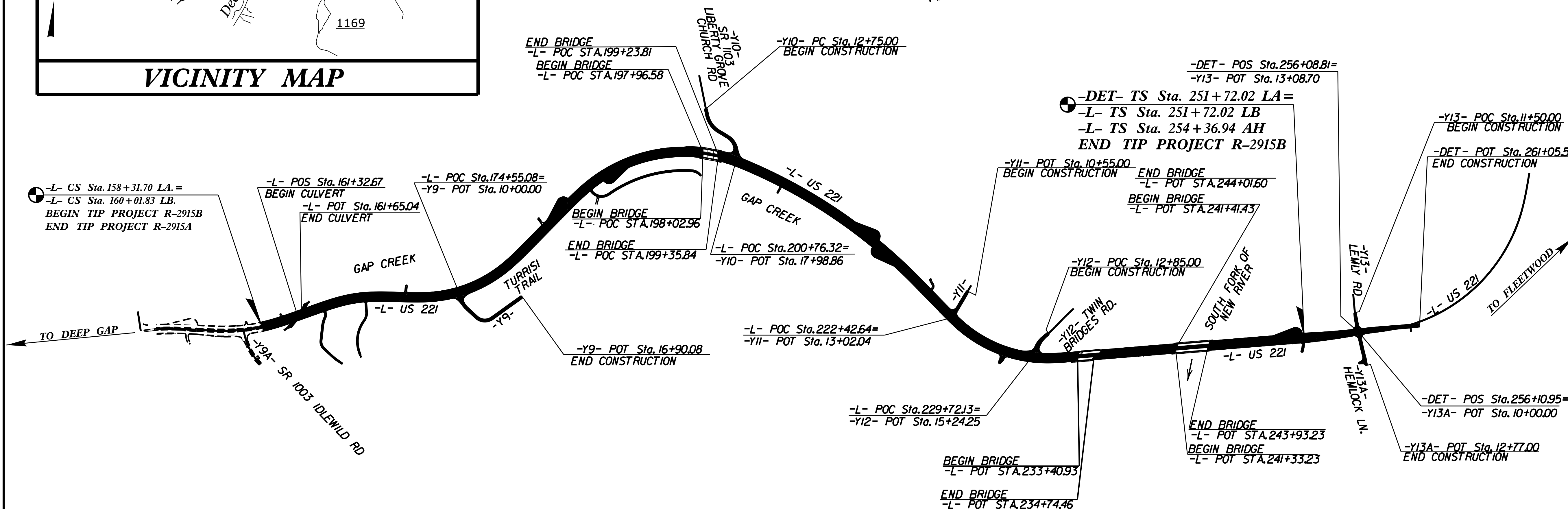
ASHE COUNTY

**LOCATION: US 221 FROM SR 1003 (IDLEWILD ROAD)
TO NORTH OF SOUTH FORK NEW RIVER**
**TYPE OF WORK: GRADING, DRAINAGE, PAVING, CULVERT
AND STRUCTURES**


STATE	STATE PROJECT REFERENCE NO.	SHEET NO.	TOTAL SHEETS
N.C.	R-2915B		
STATE PROJ. NO.	F.A. PROJ. NO.	DESCRIPTION	
34518.1.3	STP-0221(40)	P.E.	
34518.2.FR2	STP-0221(40)	R /W	
34518.2.FRU2	STP-0221(40)	UTILITIES	
34518.3.7	STP-0221(40)	CONST.	



VICINITY MAP



STRUCTURES



DESIGN DATA

ADT 2015 =	12,089
ADT 2035 =	20,204
K =	10 %
D =	65 %
T =	9 % *
V =	50 MPH
* TTST 2% DUAL 7%	
FUNC CLASS=	ARTERIAL
STATEWIDE TIER	

PROJECT LENGTH

LENGTH ROADWAY TIP PROJECT R-2915B =	1.663 MILES
LENGTH STRUCTURE TIP PROJECT R-2915B =	0.106 MILES
TOTAL LENGTH TIP PROJECT R-2915B =	1.769 MILES

Prepared in the Office of:
DIVISION OF HIGHWAYS
1000 Birch Ridge Dr., Raleigh NC, 27610

2012 STANDARD SPECIFICATIONS

LETTING DATE:
SEPTEMBER 15, 2015

