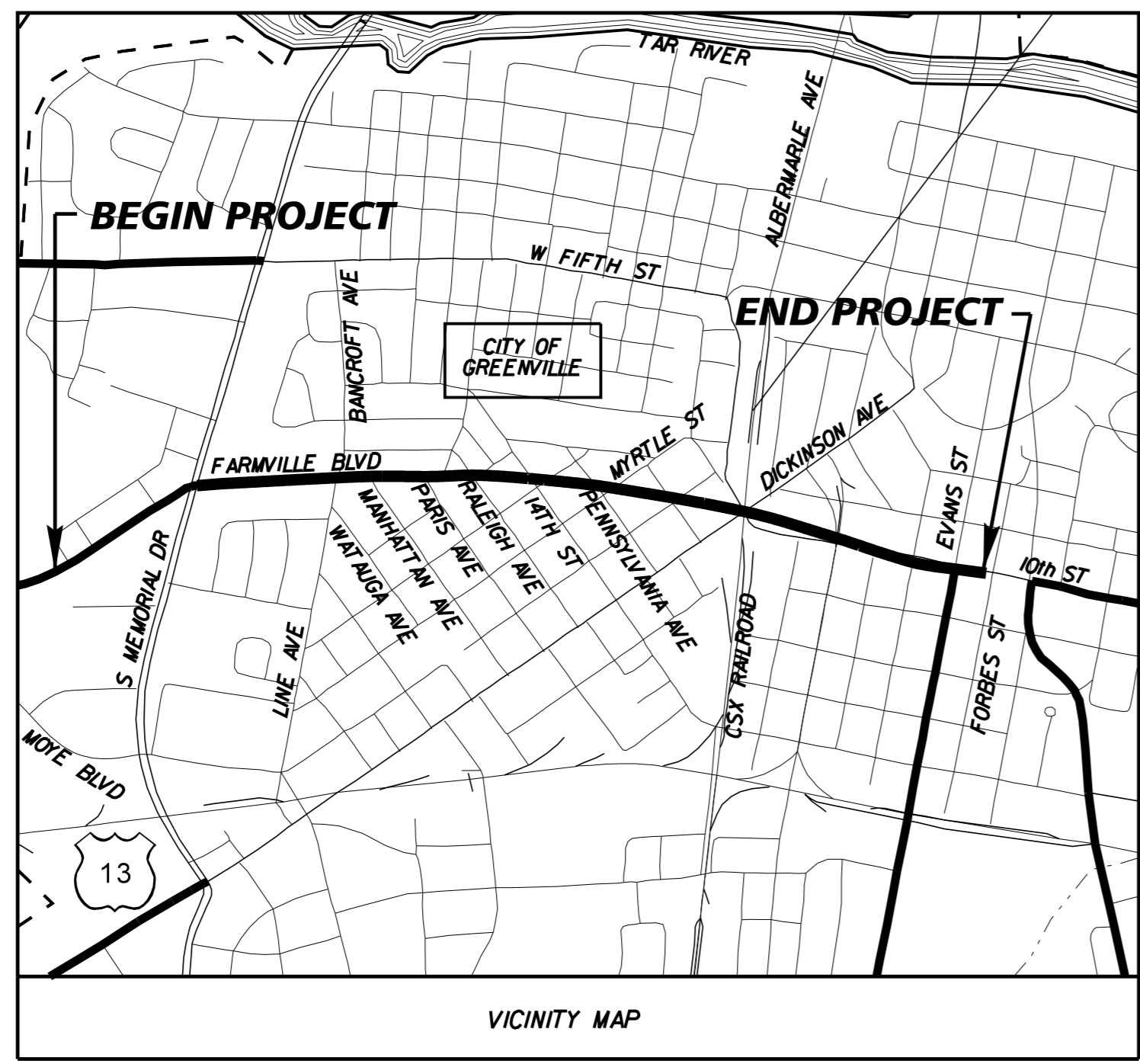


STATE OF NORTH CAROLINA
DIVISION OF HIGHWAYS

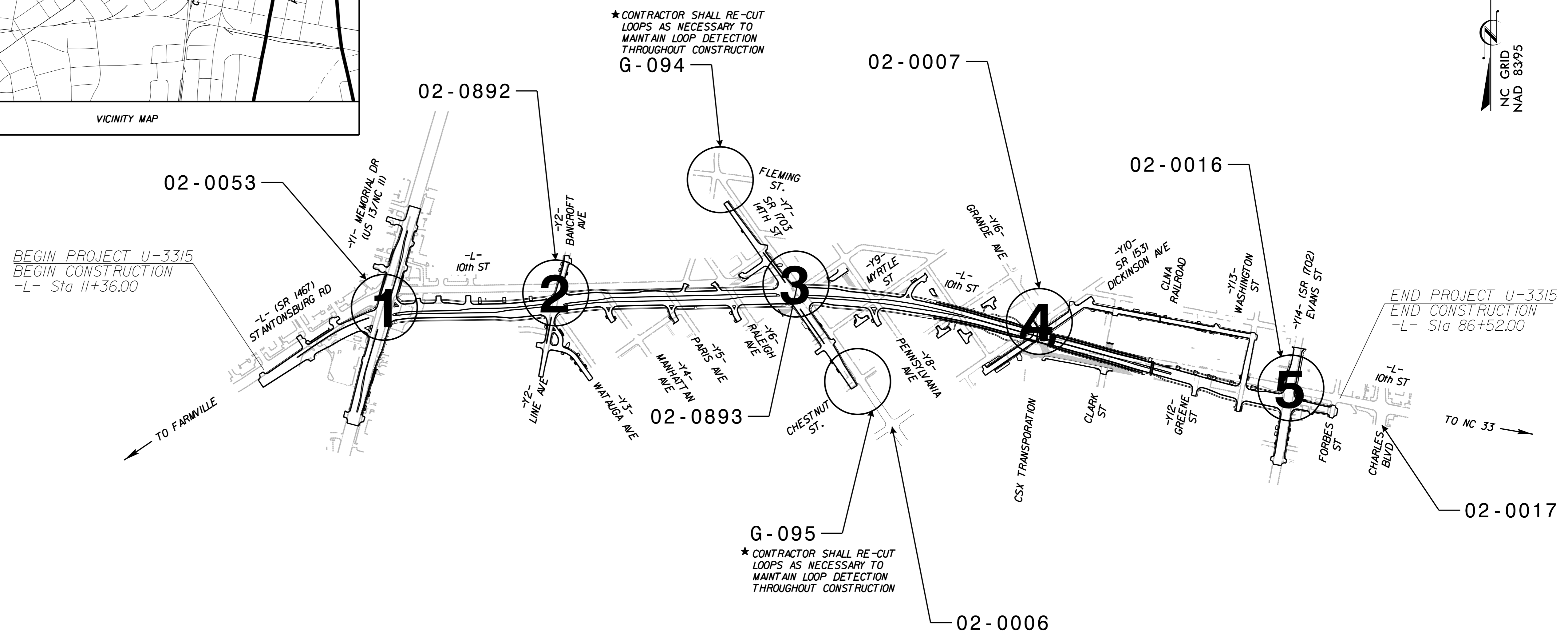
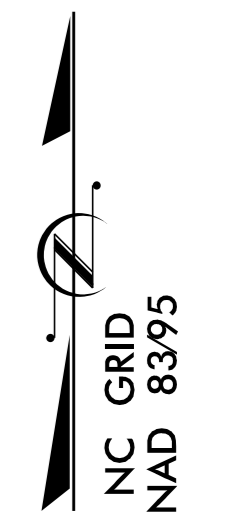
PITT COUNTY

TIP PROJECT: U-3315



LOCATION: STANTONSBURG ROAD - 10th STREET CONNECTOR
FROM US 13/NC 11 (MEMORIAL DRIVE) TO SR 1702 (EVANS STREET)

TYPE OF WORK: GRADING, DRAINAGE, PAVING, SIGNING, SIGNALS, AND STRUCTURES




CONTRACT:

Index of Plans

Sheet #	Reference #	Location/Description
Sig. 1.0		TITLE SHEET
Sig. 1.1-1.9	02-0053	US 13- NC 11-43-903(MEMORIAL DRIVE) AT SR 1200 (STANTONSBURG ROAD)/10th STREET
Sig. 2.1-2.12	02-0892	10th STREET AT BANCROFT AVENUE/LINE AVENUE
Sig. 3.1-3.11	02-0893	10th STREET AT SR 1703 (14TH STREET)
Sig. 4.1-4.3	02-0007	SR 1598/SR 1531 (DICKINSON AVENUE) AT SR 1571 (GRANDE AVENUE)
Sig. 5.1-5.10	02-0016	SR 1598 (10th STREET) AT SR 1702 (EVANS STREET)
Sig. M1-M9	-	METAL POLE STANDARDS
Sig. P1-P3	-	PUSHBUTTON DETAILS
ITS-1	-	CONSTRUCTION NOTES SHEET
ITS-2 - ITS-5	-	CABLE ROUTING SHEETS
ITS-6 - ITS-10	-	SPLICE DETAILS


PLANS PREPARED BY:

Jeff M. Moore, P.E., Project Manager
Stacie Phillips, P.E., Signal Project Engineer
Stephanie Privette, P.E., ITS Engineer
Susan Pennington, Designer



DocuSigned by:
Stacie Phillips
9/22/2014
SIGNATURE

PLANS PREPARED FOR:



750 N. Greenfield Pkwy, Garner, NC 27529

PLANS PREPARED BY:

PLANS PREPARED IN THE OFFICE OF:
Kimley Horn
NC License #F-0102
P.O. Box 33068
Raleigh, NC 27636
(919) 677-2000