



2725 E. Millbrook Road, Suite 121
Raleigh, NC 27604
www.atc-enviro.com
919.871.0999
Fax 919.871.0335

June 10, 2003

Ms. Sylvia Newsom-Hunneke
North Carolina Department of Environment and Natural Resources
Washington Regional Office
Division of Waste Management - UST Section
943 Washington Square Mall
Washington, North Carolina 27889

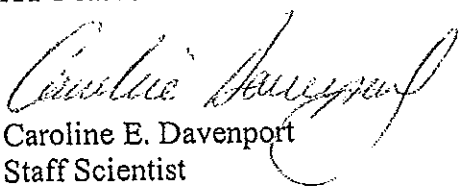
**RE: Well Abandonment Report
Franklin Baking Company
1107 Myrtle Avenue
Greenville, North Carolina
NCDENR Incident No. 12444
ATC Project No. 45.18376.9921**


Dear Ms. Newsom-Hunneke:

ATC Associates of North Carolina, P.C. (ATC), on behalf of Franklin Baking Company (care of Flowers Bakery Inc.), is submitting this Well Abandonment Report for the Franklin Baking Facility, located at 1107 Myrtle Avenue in Greenville, North Carolina. In May 2003, monitoring wells MW-1, MW-1D, and MW-2 through MW-12 were abandoned by filling them with cement grout. *Figure 1* is a site topographic map and *Figure 2* is a site map showing the location of the wells. GW-30 Well Abandonment Record Forms are included in *Appendix A*.

If you have any questions or require any additional information, please contact our office at (919) 871-0999.

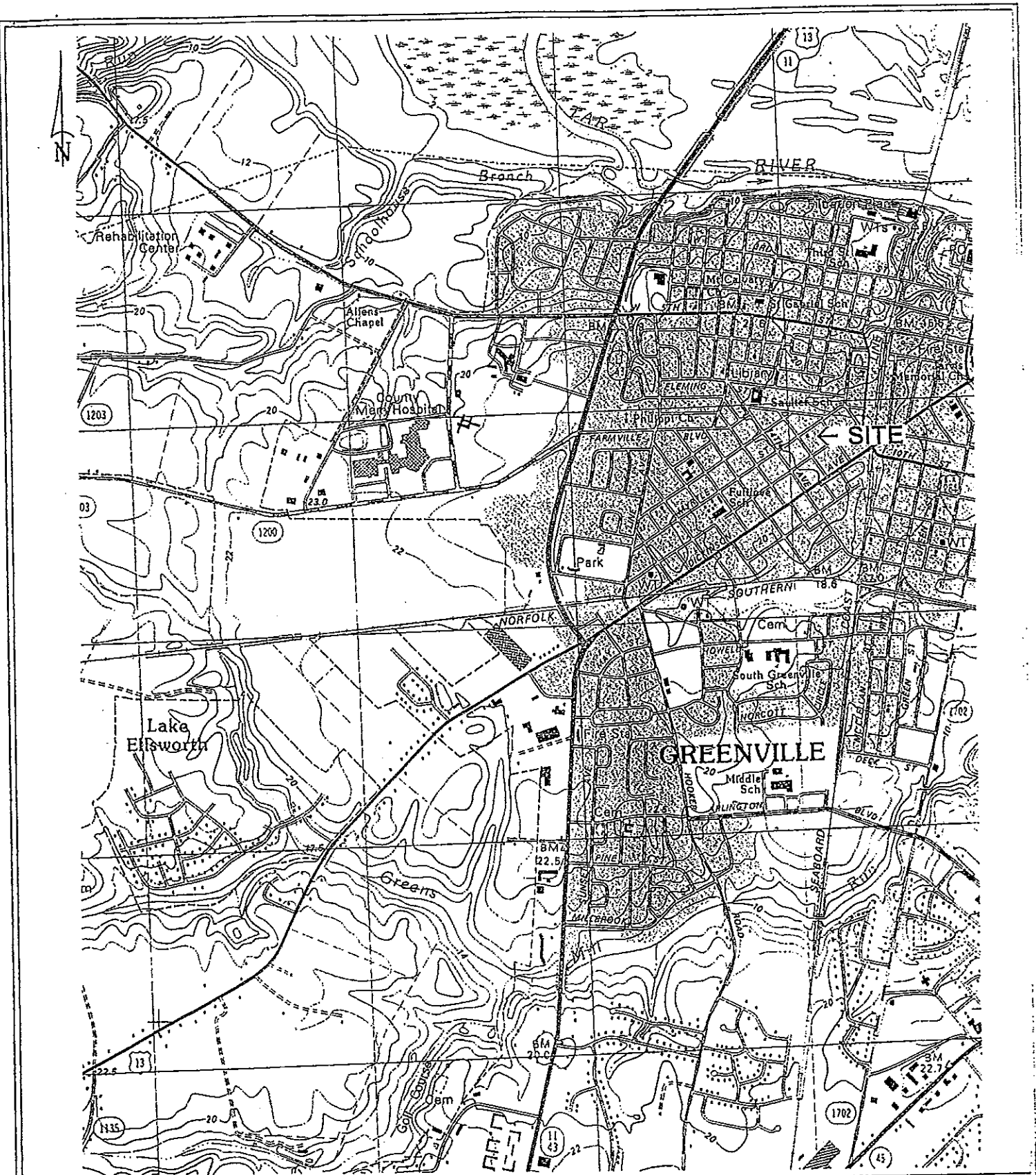
Sincerely,
ATC Associates of North Carolina, P.C.


Caroline E. Davenport
Staff Scientist


Genna K. Olson, P.G.
Project Manager

cc: Mr. Jerry Hancock – Flowers Bakery Inc.

FIGURES

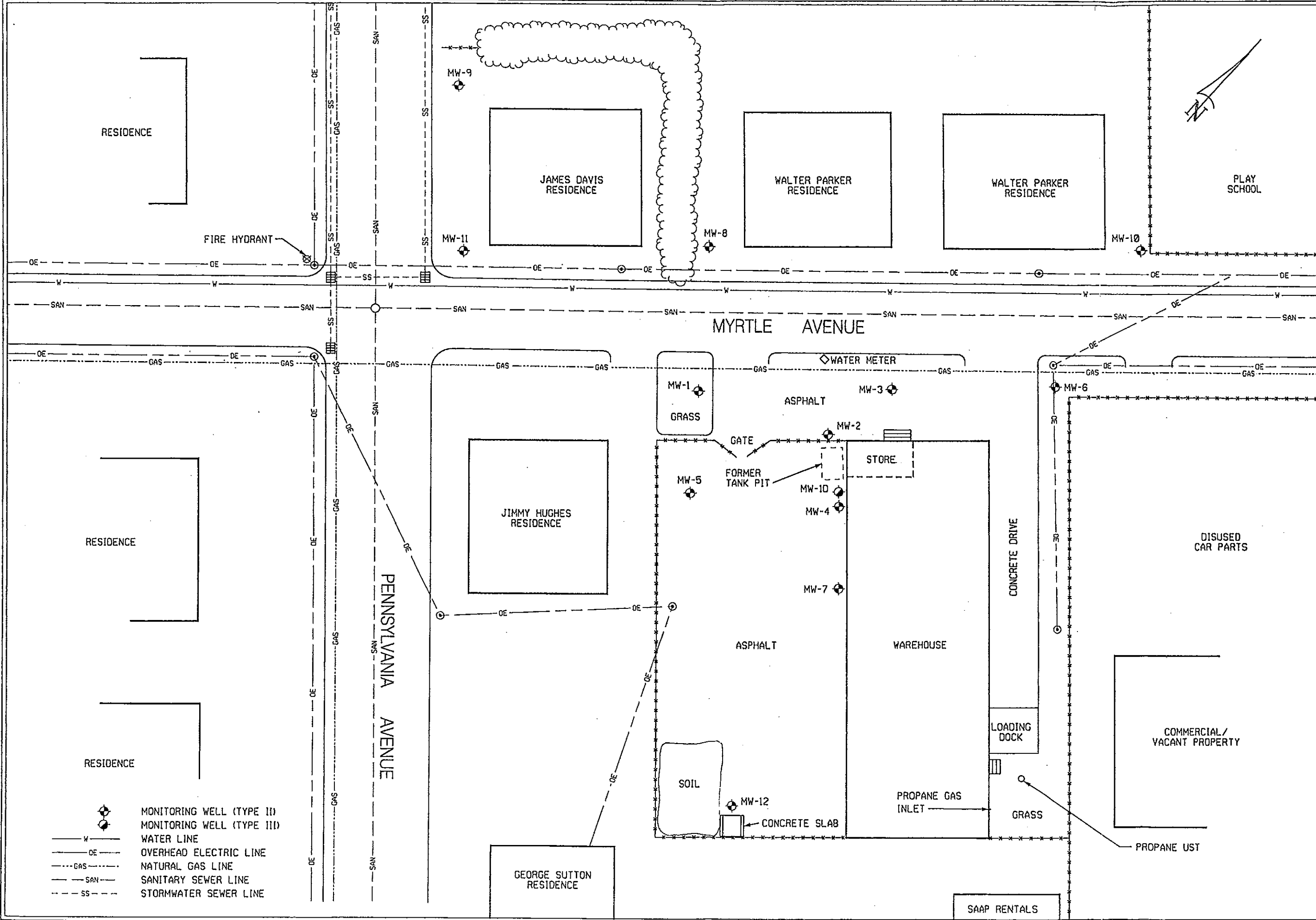


TITLE FIGURE 1
 SITE TOPOGRAPHIC MAP
 FRANKLIN BAKERY FACILITY
 1607 MYRTLE STREET
 GREENVILLE, NORTH CAROLINA



Raleigh, North Carolina 27615 (919)871-0993 FAX (919)871-0335

CAD FILE 1251288.DGN	TYPE CODE	PREP. BY	REV. BY	SCALE 1:2000	DATE 07-26-2001	PROJECT NO. 45.18376.9921
-------------------------	-----------	----------	---------	-----------------	--------------------	------------------------------



Raleigh, North Carolina 27615 (919)871-0999 FAX (919)871-0335
 PROJECT NO. 45.18376.9921
 DATE 10-22-2001
 SCALE 1" = 30'

TITLE FIGURE 2
 SITE MAP
 FRANKLIN BAKING COMPANY
 1107 MYRTLE AVENUE
 GREENVILLE, NORTH CAROLINA

REV. BY
 PREP. BY
 TYPE CODE
 CAD FILE 1251352.DGN

NOTES:

APPENDIX A
WELL ABANDONMENT RECORDS

North Carolina
 Department of Environment, Health, & Natural Resources
 Division of Environmental Management
 Groundwater Section
 P.O. Box 29535 - Raleigh, N.C. 27626-0535

MW-1

WELL ABANDONMENT RECORD

CONTRACTOR ATC Associates of North Carolina, P.C. REG NO. 2105 N/A

1. WELL LOCATION: (Show a sketch of the location on back of form.)
 Nearest Town: Greenville County Greenville Pitr 35077-B4
1107 Myrtle Avenue
 (Road, Community, Subdivision, Lot No.) Ordinance No.

2. OWNER: Franklin Baking Company (c/o Flowery Bakery Inc)

3. ADDRESS: 1925 Flowers Circle, Thomasville, Georgia 31757

4. TOPOGRAPHY: draw, slope, hilltop, valley, Flat

5. USE OF WELL: Monitoring DATE: 2/96-3/03

6. TOTAL DEPTH: 13 Feet DIAMETER: 2 Inches

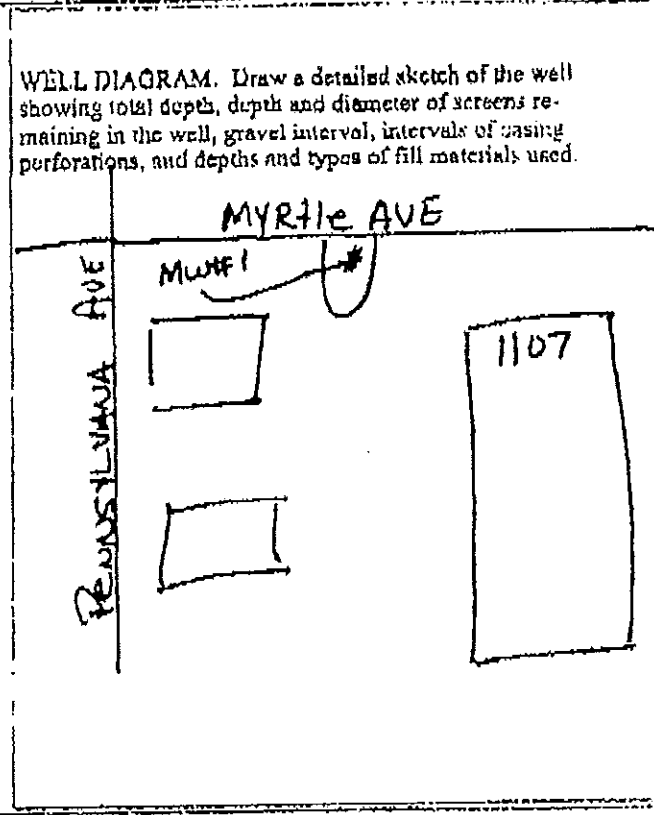
7. CASING REMOVED:

feet	diameter
<u>N/A</u>	<u>N/A</u>

8. SEALING MATERIAL:

<u>Mixed</u> Neat Cement	Sand cement	
bags of cement <u>0.5</u>	bags of cement	<u>N/A</u>
gals. of water <u>0.6</u>	yds. of sand	<u>N/A</u>
Other <u>1-BAG OF PORTLAND CEMENT</u>	gals. of water	<u>N/A</u>
Type material <u>TO 7 GALS OF H₂O</u>		
Amount <u>N/A</u>		

9. EXPLAIN METHOD EMPLACEMENT OF MATERIAL.
Monitoring well was abandoned by filling it with cement grout.
PUMPING



I do hereby certify that this well abandonment record is true and exact.

Signature of Contractor or Agent George Clinton Date 06-03-03

WELL LOCATION: Draw a location sketch on the reverse of this sheet, showing the direction and distance of the well to at least two (2) nearby reference points such as roads, intersections and streams. Identify roads with State Highway road identification numbers.

Submit original to the Division of Environmental Management, one copy to the Driller, and one copy to the owner.

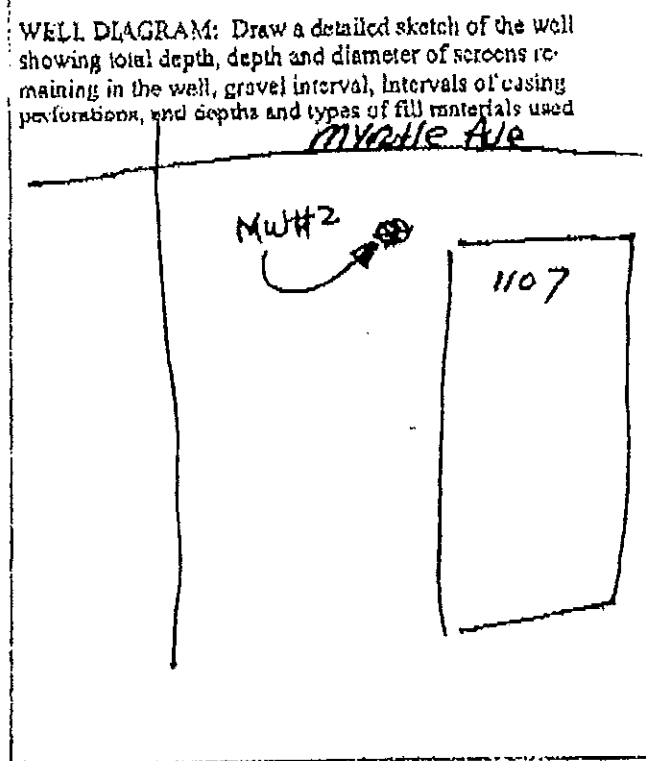
North Carolina
Department of Environment, Health, & Natural Resources
Division of Environmental Management
Groundwater Section
P.O. Box 29535 - Raleigh, N.C. 27626-0535

MW-2

WELL ABANDONMENT RECORD

CONTRACTOR ATC Associates of North Carolina, P.C. REG. NO. N/A
1. WELL LOCATION: (Show a sketch of the location on back of form.)
Nearest Town: Greenville County 2105 Pitt 35077-E4
1107 Myrtle Avenue Quadrangle No.
(Road, Community, Subdivision, Lot No.)

2. OWNER: Franklin Baking Company (c/o Flowers Bakery, Inc)
3. ADDRESS: 1925 Flowers Circle, Thomasville, Georgia 31757
4. TOPOGRAPHY: draw, slope, hilltop, valley. Flat
5. USE OF WELL: Monitoring DATE: 2/96-3/03
6. TOTAL DEPTH: 13 Feet DIAMETER: 2 inches
7. CASING REMOVED:
feet N/A diameter N/A



8. SEALING MATERIAL:
Mixed 30 Gals 1-BAG OF PORTLAND
Neat Cement bags of cement 0.5 Sand cement bags of cement N/A
gals. of water 0.6 yds. of sand N/A
Other TO TANK OF H₂O gals. of water N/A
Type material N/A
Amount N/A
9. EXPLAIN METHOD EMPLACEMENT OF MATERIAL.
Monitoring well was abandoned by filling it with cement grout.
pumped

I do hereby certify that this well abandonment record is true and exact.

Signature of Contractor or Agent Deery Clinton Date 06/03/03

WELL LOCATION: Draw a location sketch on the reverse of this sheet, showing the direction and distance of the well to at least two (2) nearby reference points such as roads, intersections and streams. Identify roads with State Highway road identification numbers.

Submit original to the Division of Environmental Management, one copy to the Driller, and one copy to the owner.

GW-10 Revised 7/1/97

MW-2

Groundwater Section
P.O. Box 29535 - Raleigh, N.C. 27626-0535

MW-3

WELL ABANDONMENT RECORD

CONTRACTOR ATC Associates of North Carolina, P.C. REG. NO. N/A

1. WELL LOCATION: (Show a sketch of the location on back of form.)
Nearest Town: Greenville County 2105 Prec 35077-Rd
1107 Myrtle Avenue (Road, Community, Subdivision, Lot No.)
Quadrangle No.

2. OWNER: Franklin Baking Company (c/o Flowers Bakery, Inc)

3. ADDRESS: 1925 Flowers Circle, Thomasville, Georgia 31757

4. TOPOGRAPHY: draw, slope, hilltop, valley. Flat

5. USE OF WELL: Monitoring DATE: 2/96-3/03

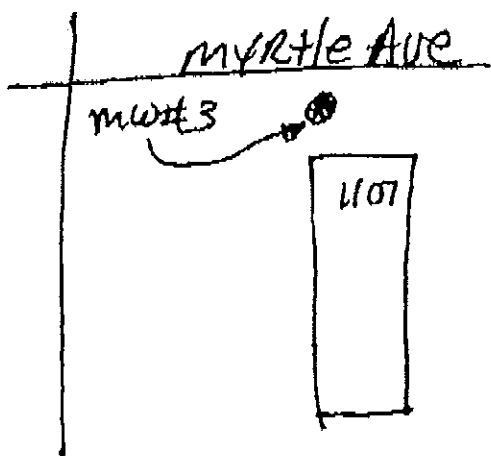
6. TOTAL DEPTH: 12 feet DIAMETER: 2 inches

7. CASING REMOVED:
feet N/A diameter N/A

8. SEALING MATERIAL:
Mixed Neat Cement bags of cement 0.5 Sand concrete bags of cement N/A
30 bags gals. of water 0.6 yds. of sand N/A
ONE BAG OF PORTLAND gals. of water N/A
TE 7 GALS OF H2O
Other Type material N/A
Amount N/A

9. EXPLAIN METHOD EMPLACEMENT OF MATERIAL.
Monitoring well was abandoned by filling it with cement grout.
pumped

WELL DIAGRAM: Draw a detailed sketch of the well showing total depth, depth and diameter of screens remaining in the well, gravel interval, intervals of casing perforations, and depths and types of fill materials used.



I do hereby certify that this well abandonment record is true and exact.

Signature of Contractor or Agent [Signature] Date 06-03-03

WELL LOCATION: Draw a location sketch on the reverse of this sheet, showing the direction and distance of the well to at least two (2) nearby reference points such as roads, intersections and streams. Identify roads with State Highway road identification numbers.

Submit original to the Division of Environmental Management, one copy to the Driller, and one copy to the owner.

North Carolina
Department of Environment, Health, & Natural Resources
Division of Environmental Management
Groundwater Section
P.O. Box 29535 - Raleigh, N.C. 27626-0535

MW-4

WELL ABANDONMENT RECORD

CONTRACTOR ATC Associates of North Carolina, P.C. REG. NO. 2105 N/A

1. WELL LOCATION: (Show a sketch of the location on back of form.)
Nearest Town: Greenville County Pin
1107 Myrtle Avenue 33077-64
(Road, Community, Subdivision, Lot No.) Quadrangle No.

2. OWNER: Franklin Baking Company (c/o Flowers Bakery, Inc)

3. ADDRESS: 1925 Flowers Circle, Thomasville, Georgia 31757

4. TOPOGRAPHY: draw, slope, hilltop, valley, Flat

5. USE OF WELL: Monitoring DATE: 2/96-3/03

6. TOTAL DEPTH: 14 Feet DIAMETER: 2 Inches

7. CASING REMOVED:

ft/d	diameter
N/A	N/A

8. SEALING MATERIAL:

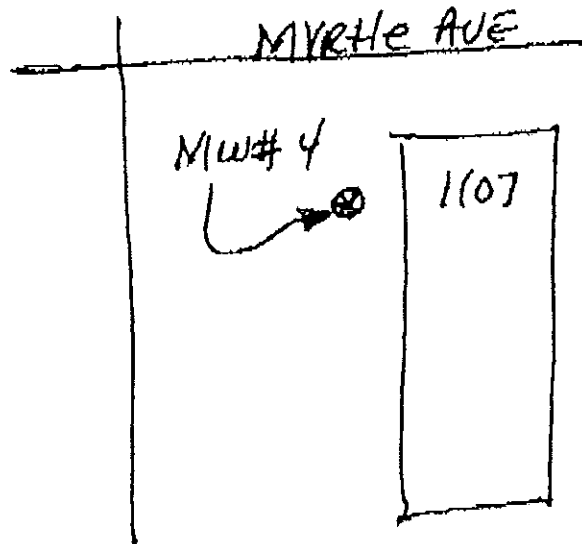
Mixed	Sand cement
30 Gals	bags of cement <u>N/A</u>
1-BAG OF PORTLAND	yds. of sand <u>N/A</u>
TO 7 GALS OF H ₂ O	gals. of water <u>N/A</u>
Other	
Type material <u>N/A</u>	
Amount <u>N/A</u>	

9. EXPLAIN METHOD ENFORCEMENT OF MATERIAL.

Monitoring well was abandoned by filling it with cement grout

pumped

WELL DIAGRAM: Draw a detailed sketch of the well showing total depth, depth and diameter of screens remaining in the well, gravel interval, intervals of casing perforations, and depths and types of fill materials used.



I do hereby certify that this well abandonment record is true and exact.

Signature of Contractor or Agent George Flinton Date 06-03-03

WELL LOCATION: Draw a location sketch on the reverse of this sheet, showing the direction and distance of the well to at least two (2) nearby reference points such as roads, intersections and streams. Identify roads with State Highway road identification numbers.

Submit original to the Division of Environmental Management, one copy to the Driller, and one copy to the owner.

GW-30 Revised 7/17/92

MW-5

Groundwater Section
 P.O. Box 29535 - Raleigh, N.C. 27626-0535

MW-5

WELL ABANDONMENT RECORD

CONTRACTOR ATC Associates of North Carolina, P.C. REG. NO. 2105 N/A

1. WELL LOCATION: (Show a sketch of the location on back of form.)
 Nearest Town: Greenville County m Piu 35077-E4
1107 Myrtle Avenue
 (Road, Community, Subdivision, Lot No.) Quadrangle No.

2. OWNER: Franklin Baking Company (c/o Flowers Bakery, Inc)

3. ADDRESS: 1925 Flowers Circle, Thomasville, Georgia 31757

4. TOPOGRAPHY: draw, slope, hilltop, valley, [216]

5. USE OF WELL: Monitoring DATE: 2/96-3/03

6. TOTAL DEPTH: 14 Feet DIAMETER: 2 Inches

7. CASING REMOVED

feet	diameter
N/A	N/A

8. SEALING MATERIAL:

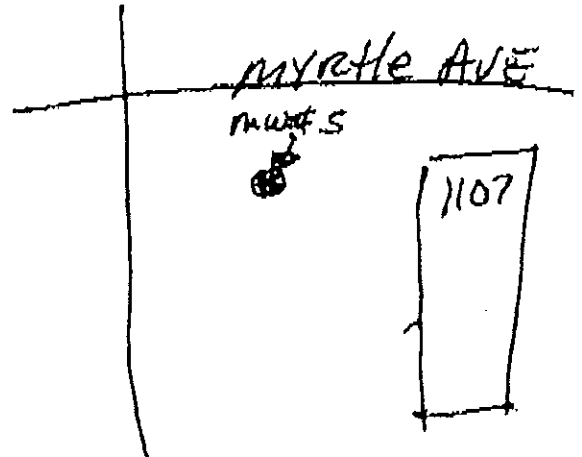
Neat Cement	Sand cement		
<u>Mixed</u> bags of cement <u>6.5</u>	bags of cement	N/A	
<u>30 Cans</u> gals. of water <u>0.6</u>	yds. of sand	N/A	
<u>1 Bag of Portland</u> Cement	gals. of water	N/A	
<u>to 7 Cans of H₂O</u> Type material <u>N/A</u>			
Amount <u>N/A</u>			

9. EXPLAIN METHOD EMPLACEMENT OF MATERIAL.

Monitoring well was abandoned by filling it with cement grout.

Dumped

WELL DIAGRAM: Draw a detailed sketch of the well showing total depth, depth and diameter of screens remaining in the well, gravel interval, intervals of casing perforations, and depths and types of fill materials used.



I do hereby certify that this well abandonment record is true and exact.

Signature of Contractor or Agent George Flinter Date 06-03-03

WELL LOCATION. Draw a location sketch on the reverse of this sheet, showing the direction and distance of the well to at least two (2) nearby reference points such as roads, intersections and streams. Identify roads with State Highway road identification numbers.

Submit original to the Division of Environmental Management, one copy to the Driller, and one copy to the owner.

North Carolina
Department of Environment, Health, & Natural Resources
Division of Environmental Management
Groundwater Section
P.O. Box 29535 - Raleigh, N.C. 27626-0535

MW-6

WELL ABANDONMENT RECORD

CONTRACTOR ATC Associates of North Carolina, P.C. REC. NO. 2105 N/A

1. WELL LOCATION: (Show a sketch of the location on back of form.)
Nearest Town: Greenville County PJH
1107 Myrtle Avenue 35077-64
(Road, Community, Subdivision, Lot No.) Quadrangle No.

2. OWNER: Franklin Baking Company (c/o Flowers Bakery, Inc)

3. ADDRESS: 1925 Flowers Circle, Thomasville, Georgia 31757

4. TOPOGRAPHY: draw, slope, hilltop, valley, Flat

5. USE OF WELL: Monitoring DATE: 2/96-3/03

6. TOTAL DEPTH: 13 Feet DIAMETER: 2 Inches

7. CASING REMOVED:

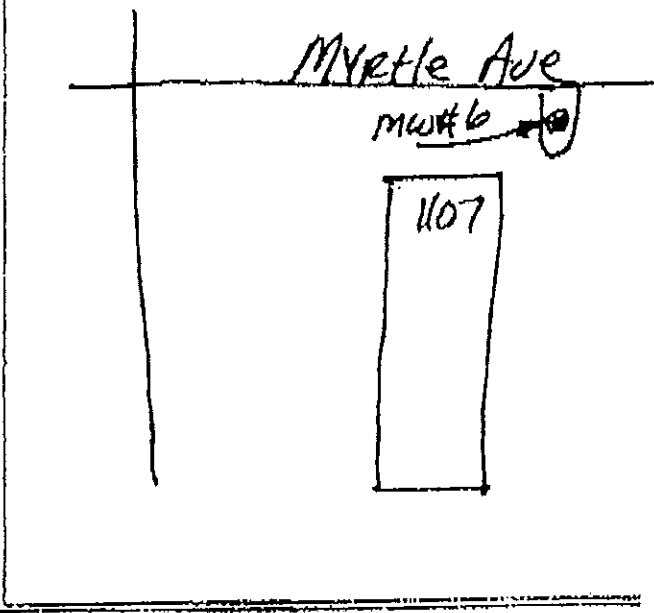
feet	diameter
<u>N/A</u>	<u>N/A</u>

8. SEALING MATERIAL:

Material	Amount	Notes	Material	Amount	Notes
<u>Neat Cement</u>	<u>0.5</u>	<u>bags of cement</u>	<u>Sand cement</u>	<u>N/A</u>	<u>bags of cement</u>
<u>30 Gals</u>	<u>11.6</u>	<u>gals. of water</u>	<u>N/A</u>	<u>N/A</u>	<u>yds. of sand</u>
<u>1 bag of Portland</u>	<u>N/A</u>	<u>gals. of water</u>	<u>N/A</u>	<u>N/A</u>	<u>gals. of water</u>
<u>Other</u>	<u>N/A</u>	<u>to 7 Gals of H2O</u>			
Type material	<u>N/A</u>				
Amount	<u>N/A</u>				

9. EXPLAIN METHOD EMPLACEMENT OF MATERIAL.
Monitoring well was abandoned by filling it with cement grout
Dumped

WELL DIAGRAM: Draw a detailed sketch of the well showing total depth, depth and diameter of screens remaining in the well, gravel interval, intervals of casing perforations, and depths and types of fill materials used.



I do hereby certify that this well abandonment record is true and exact.

Signature of Contractor or Agent George F. Hunter Date 06-03-03

WELL LOCATION: Draw a location sketch on the reverse of this sheet, showing the direction and distance of the well to at least two (2) nearby reference points such as roads, intersections and streams. Identify roads with State Highway road identification numbers.

Submit original to the Division of Environmental Management, one copy to the Driller, and one copy to the owner.

GW-30 Revised 7/17/92

MW-6

Groundwater Section
 P.O. Box 29535 - Raleigh, N.C. 27626-0535

MW-7

WELL ABANDONMENT RECORD

CONTRACTOR: ATC Associates of North Carolina, P.C. REG NO. 2105 N/A

1. WELL LOCATION: (Show a sketch of the location on back of form.)

Nearst Town: Greenville County: Pitt

1107 Myrtle Avenue 35077-54

(Road, Community, Subdivision, Lot No.) Quadrangle No.

2. OWNER: Franklin Baking Company (c/o Flowers Bakery, Inc.)

3. ADDRESS: 1925 Flowers Circle, Thomasville, Georgia 31757

4. TOPOGRAPHY: draw, slope, hilltop, valley, Flat

5. USE OF WELL: Monitoring DATE: 2/96-3/03

6. TOTAL DEPTH: 13 Feet DIAMETER: 2 Inches

7. CASING REMOVED:

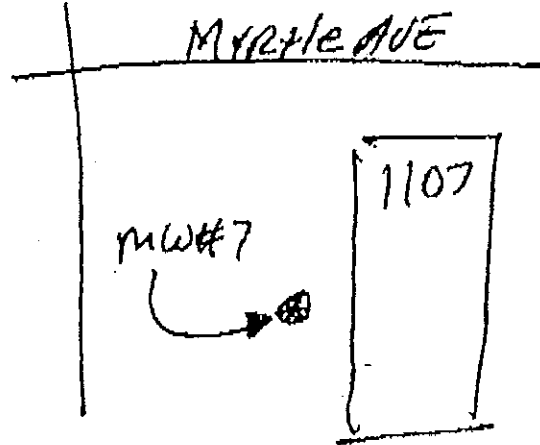
feet	diameter
<u>N/A</u>	<u>N/A</u>

8. SEALING MATERIAL:

Neat Cement		Sand cement	
<u>Mixed</u>	bags of cement	<u>30 tons</u>	bags of cement
	gals. of water	<u>0.5</u>	gals. of water
		<u>0.6</u>	
<u>Other</u>		<u>1-BAG OF PORTLAND</u>	
Type material		<u>TO TONS OF H₂O</u>	
Amount	<u>N/A</u>		

9. EXPLAIN METHOD EMPLACEMENT OF MATERIAL.
Monitoring well was abandoned by filling it with cement grout.
pumped

WELL DIAGRAM: Draw a detailed sketch of the well showing total depth, depth and diameter of screens remaining in the well, gravel interval, intervals of casing perforations, and depths and types of fill materials used.



I do hereby certify that this well abandonment record is true and correct.

Signature of Contractor or Agent: George L. Latta Date: 06-03-03

WELL LOCATION: Draw a location sketch on the reverse of this sheet, showing the direction and distance of the well to at least two (2) nearby reference points such as roads, intersections and streams. Identify roads with State Highway road identification numbers.

Submit original to the Division of Environmental Management, one copy to the Driller, and one copy to the owner.

North Carolina
Department of Environment, Health, & Natural Resources
Division of Environmental Management
Groundwater Section
P.O. Box 29535 - Raleigh, N.C. 27626-0535

MW-8

WELL ABANDONMENT RECORD

CONTRACTOR ATC Associates of North Carolina, P.C. REG. NO. 2105 N/A

1. WELL LOCATION: (Show a sketch of the location on back of form.)
Nearest Town: Greenville County Fin
1107 Myrtle Avenue 35077-B4
(Road, Community, Subdivision, Lot No.) Quadrangle No.

2. OWNER: Franklin Baking Company (d/ba McWaters Bakery, Inc.)

3. ADDRESS: 1925 Flowers Circle, Thomasville, Georgia 31757

4. TOPOGRAPHY: draw, slope, hilltop, valley. Flat

5. USE OF WELL: Monitoring DATE: 2/96-3/03

6. TOTAL DEPTH: 13 Feet DIAMETER: 2 Inches

7. CASING REMOVED:

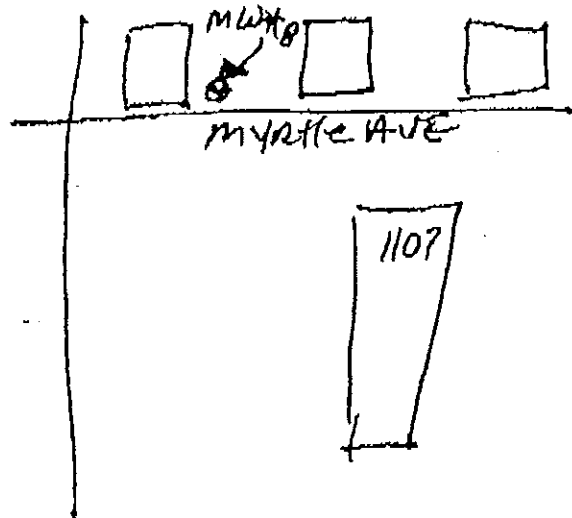
feet	diameter
<u>N/A</u>	<u>N/A</u>

8. SEALING MATERIAL:

Neat Cement	Sand cement
<u>Mixed</u> bags of cement <u>0.5</u>	bags of cement <u>N/A</u>
gals. of water <u>0.6</u>	yds. of sand <u>N/A</u>
<u>30 GALS 1-BAG OF PORTLAND CEMENT</u>	gals. of water <u>N/A</u>
Other <u>TO 7 GALS OF H₂O</u>	
Type material <u>N/A</u>	
Amount <u>N/A</u>	

9. EXPLAIN METHOD EMPLACEMENT OF MATERIAL.
Monitoring well was abandoned by filling it with cement grout.
POURED

WELL DIAGRAM: Draw a detailed sketch of the well showing total depth, depth and diameter of screens remaining in the well, gravel interval, intervals of casing perforations, and depths and types of fill materials used.



I do hereby certify that this well abandonment record is true and exact.

Signature of Contractor or Agent Deepest Pinter Date 06-03-03

WELL LOCATION Draw a location sketch on the reverse of this sheet, showing the direction and distance of the well to at least two (2) nearby reference points such as roads, intersections and streams. Identify roads with State High way road identification numbers.

Submit original to the Division of Environmental Management, one copy to the Engineer, and one copy to the owner.

North Carolina
Department of Environment, Health, & Natural Resources
Division of Environmental Management
Groundwater Section
P.O. Box 79535 - Raleigh, N.C. 27626-0535

MW-9

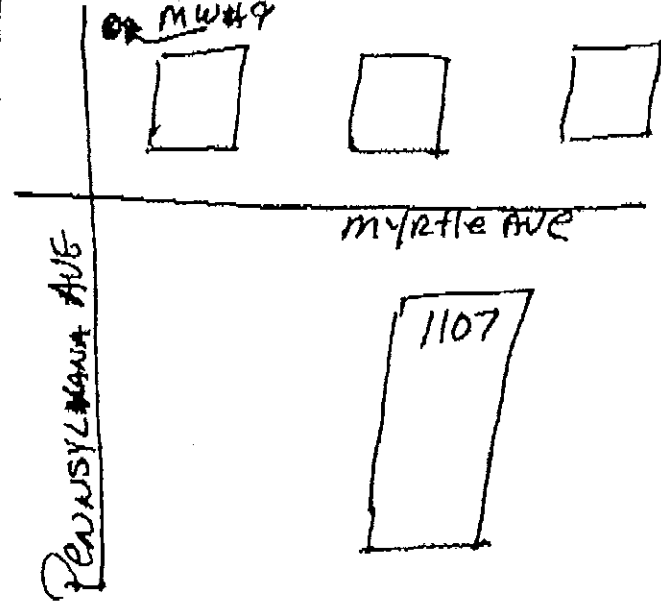
WELL ABANDONMENT RECORD

CONTRACTOR: ATC Associates of North Carolina, P.C. REQ. NO. 2105 N/A

1. WELL LOCATION: (Show a sketch of the location on back of form.)
Nearest town: Greenville County: _____
1107 Myrtle Avenue Pit: 35077-B4
(Road, Community, Subdivision, Loc. No.) Quadrangle No.

2. OWNER: Franklin Baking Company (c/o Flowers Bakery,
GA)
3. ADDRESS: 1925 Flowers Circle, Thomasville, Georgia 31757
4. TOPOGRAPHY: draw, slope, hilltop, valley, [Flat]
5. USE OF WELL: Monitoring DATE: 2/96-3/03
6. TOTAL DEPTH: 21 Feet DIAMETER: 2 inches
7. CASING REMOVED:
feet diameter
N/A N/A

WELL DIAGRAM: Draw a detailed sketch of the well showing total depth, depth and diameter of screens remaining in the well, gravel interval, intervals of casing perforations, and depths and types of fill materials used.



8. SEALING MATERIAL:

<u>300 lbs</u> <u>Neat Cement</u>	<u>0.7</u>	<u>Sand cement</u>	<u>N/A</u>
<u>300 lbs</u> bags of cement		bags of cement	
<u>300 lbs</u> gals. of water	<u>0.5</u>	yds. of sand	<u>N/A</u>
<u>1- BAG OF PORTLAND</u>		gals. of water	<u>N/A</u>
Other <u>TO TOP OF H2O</u>			
Type material <u>N/A</u>			
Amount <u>N/A</u>			

9. EXPLAIN METHOD EMPLOYMENT OF MATERIAL.
Monitoring well was abandoned by filling it with cement grout.

I do hereby certify that this well abandonment record is true and exact.

Signature of Contractor or Agent George Luther Date 06-03-03

WELL LOCATION: Draw a location sketch on the reverse of this sheet, showing the direction and distance of the well to at least two (2) nearby reference points such as roads, intersections and street ma. Identify roads with State High way road identification numbers.

Submit original to the Division of Environmental Management, one copy to the Driller, and one copy to the owner.

GW-30 Revised 7/1/92

MW-9

Groundwater Section
P.O. Box 29535 - Raleigh, N.C. 27626-0535

MW-90

WELL ABANDONMENT RECORD

CONTRACTOR: ATC Associates of North Carolina, P.C. REG. NO. 2105 N/A

1. WELL LOCATION: (Show a sketch of the location on back of form.)
Nearest Town: Greenville County: _____ Plat: _____
1107 Myrtle Avenue (Road, Community, Subdivision, Lot No.) Quadrangle No. 15077-B4

2. OWNER: Franklin Baking Company (c/o Flowers Bakery, Inc)

3. ADDRESS: 1925 Flowers Circle, Thomasville, Georgia 31787

4. TOPOGRAPHY: flat (Road, slope, hilltop, valley, Flat)

5. USE OF WELL: Monitoring DATE: 2/96-3/03

6. TOTAL DEPTH: 13 Feet DIAMETER: 2 Inches

7. CASING REMOVED:

feet	diameter
<u>N/A</u>	<u>N/A</u>

8. SEALING MATERIAL:

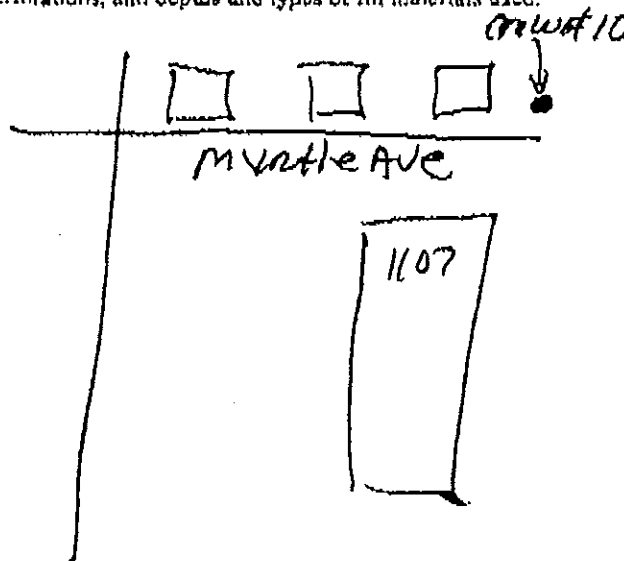
<u>mixed</u>	<u>Neat Cement</u>	<u>Sand cement</u>	
<u>30 Coals</u>	bags of cement <u>0.5</u>	bags of cement	<u>N/A</u>
	gals. of water <u>0.6</u>	yds. of sand	<u>N/A</u>
<u>Other</u>	<u>1 BAG OF PORTLAND</u>	gals. of water	<u>N/A</u>
Type material	<u>N/A</u>		
Amount	<u>N/A</u>		

9. EXPLAIN METHOD EMPLACEMENT OF MATERIAL.

Monitoring well was abandoned by filling it with cement grout.

Disused

WELL DIAGRAM: Draw a detailed sketch of the well showing total depth, depth and diameter of screens remaining in the well, gravel interval, intervals of casing perforations, and depths and types of fill materials used.



I do hereby certify that this well abandonment record is true and correct

Signature of Contractor or Agent

Ray Hunter

Date

06-03-03

WELL LOCATION: Draw a location sketch on the reverse of this sheet, showing the direction and distance of the well to at least two (2) nearby reference points such as roads, intersections and streams. Identify roads with State Highway road identification numbers.

Submit original to the Division of Environmental Management, one copy to the Driller, and one copy to the owner.

Groundwater Section
P.O. Box 29535 - Raleigh, N.C. 27626-0535

M-11

WELL ABANDONMENT RECORD

CONTRACTOR ATC Associates of North Carolina, P.C. REG. NO. 2105 N/A

1. WELL LOCATION: (Show a sketch of the location on back of form.)
Nearest Town: Greenville County Greenville Pilt 75072EA
1107 Myrtle Avenue (Road, Community, Subdivision, Lot No.) Quadrangle No.

2. OWNER: Franklin Baking Company (c/o Flowers Bakery, Inc)

3. ADDRESS: 1925 Flowers Circle, Thomasville, Georgia 31757

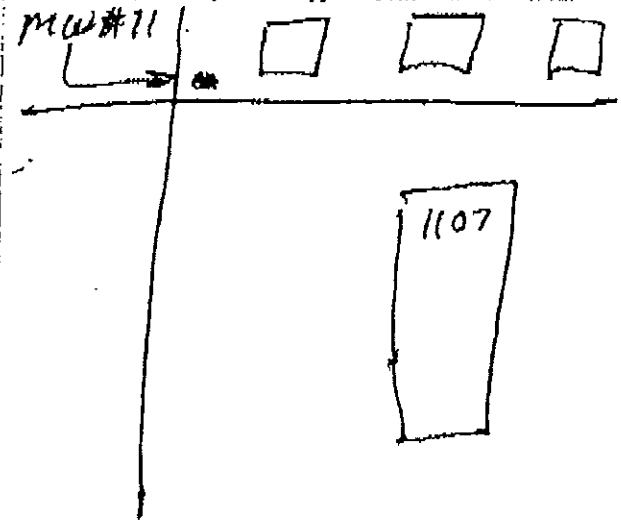
4. TOPOGRAPHY: draw, slope, hilltop, valley, [Flat]

5. USE OF WELL: Monitoring DATE: 2/96-3/03

6. TOTAL DEPTH: 13 Feet DIAMETER: 2 Inches

7. CASING REMOVED:
feet N/A diameter N/A

WELL DIAGRAM: Draw a detailed sketch of the well showing total depth, depth and diameter of screens remaining in the well, gravel interval, intervals of casing perforations, and depths and types of fill materials used.



8. SEALING MATERIAL:
Mixed Neat Cement bags of cement 0.5 Sand cement bags of cement N/A
30 Gal gals. of water 0.6 yds. of sand N/A
Other 1 - BAG Portland gals. of water N/A
Type material N/A TO 7' LVL OF H2O
Amount N/A

9. EXPLAIN METHOD EMPLOYMENT OF MATERIAL:
Monitoring well was pumped

I hereby certify this well abandonment record is true and exact.

Signature of Contractor or Agent [Signature] Date 06-03-03

WELL LOCATION: Draw a location sketch on the reverse of this sheet, showing the direction and distance of the well to at least two (2) nearby reference points such as roads, intersections and streams. Identify roads with State High way road identification numbers.

Submit original to the Division of Environmental Management, one copy to the Driller, and one copy to the owner.

Groundwater Section
P.O. Box 29535 - Raleigh, N.C. 27626-0535

MW-12

WELL ABANDONMENT RECORD

CONTRACTOR ATC Associates of North Carolina, P.C. REG. NO. 2105 PIS N/A

1. WELL LOCATION: (Show a sketch of the location on back of form.)
Nearest Town: Greenville County Pis
1107 Myrtle Avenue
(Road, Community, Subdivision, Lot No.)
Quadrangle No. 35077.E4

2. OWNER Franklin Baking Company (c/o Flowers Bakery, Inc)

3. ADDRESS: 1925 Flowers Circle, Thomasville, Georgia 31757

4. TOPOGRAPHY: draw, slope, hilltop, valley. Flat

5. USE OF WELL: Monitoring DATE: 2/96-3/03

6. TOTAL DEPTH: 19 Feet DIAMETER: 2 inches

7. CASING REMOVED

Feet	Diameter
<u>N/A</u>	<u>N/A</u>

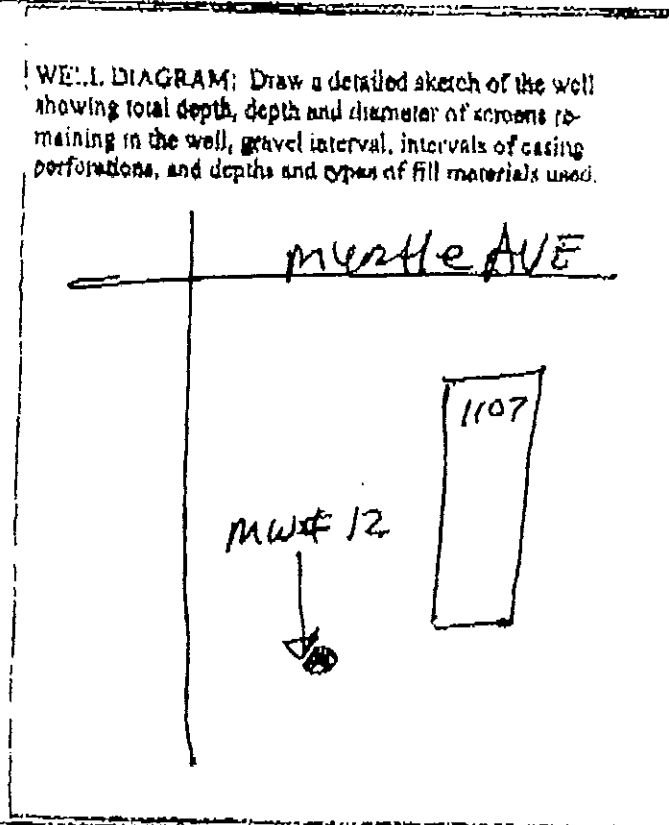
8. SEALING MATERIAL:

<u>Mixed</u>	<u>Seal Cement</u>	<u>Sand cement</u>	
<u>30 bags</u>	bags of cement <u>0.5</u>	bags of cement <u>N/A</u>	
	gals. of water <u>0.6</u>	yds. of sand <u>N/A</u>	
		gals. of water <u>N/A</u>	

Other 1-BAG OF PORTLAND CEMENT
TO 7 GALS OF H₂O

Type material N/A
Amount N/A

9. EXPLAIN METHOD EMPLACEMENT OF MATERIAL.
Monitoring well was abandoned by filling it with cement grout.




I do hereby certify that this well abandonment record is true and exact

Signature of Contractor or Agent [Signature] 06-03-03

WELL LOCATION: Draw a location sketch on the reverse of this sheet, showing the direction and distance of the well to at least two (2) nearby reference points such as roads, intersections and streams. Identify roads with State Highway road identification numbers.

Submit original to the Division of Environmental Management, one copy to the Driller, and one copy to the owner.

GW-30 Revised 7/17/92





2725 E. Millbrook Road, Suite 121
Raleigh, NC 27604
www.atc-enviro.com
919.871.0999
Fax 919.871.0335

November 13, 2002

Ms. Katie Hackney-Jarvis
North Carolina Department of Environment and Natural Resources
Washington Regional Office
Division of Waste Management – UST Section
943 Washington Square Mall
Washington, North Carolina 27889

Re: Soil Cleanup Report with Site Closure Request
Franklin Baking Facility
1107 Myrtle Avenue
Greenville, Pitt County, North Carolina
ATC Project No. 45.18376.9921
NCDENR Facility ID No. 0-018614
NCDENR Risk Classification: Low
NCDENR Incident No.: 12444


Dear Ms. Hackney-Jarvis:


ATC Associates of North Carolina, P.C. (ATC), on behalf of Franklin Baking Company (care of Flowers Bakery Inc.), is submitting the enclosed Soil Cleanup Report with Site Closure Request for the above referenced site.

If you have any questions, or require additional information, please contact our office at (919) 871-0999.

Sincerely,

ATC Associates of North Carolina, P.C.


Caroline E. Davenport
Staff Scientist


Genna K. Olson, P.G.
Project Manager

cc: Mr. Jerry Hancock – Franklin Baking Company