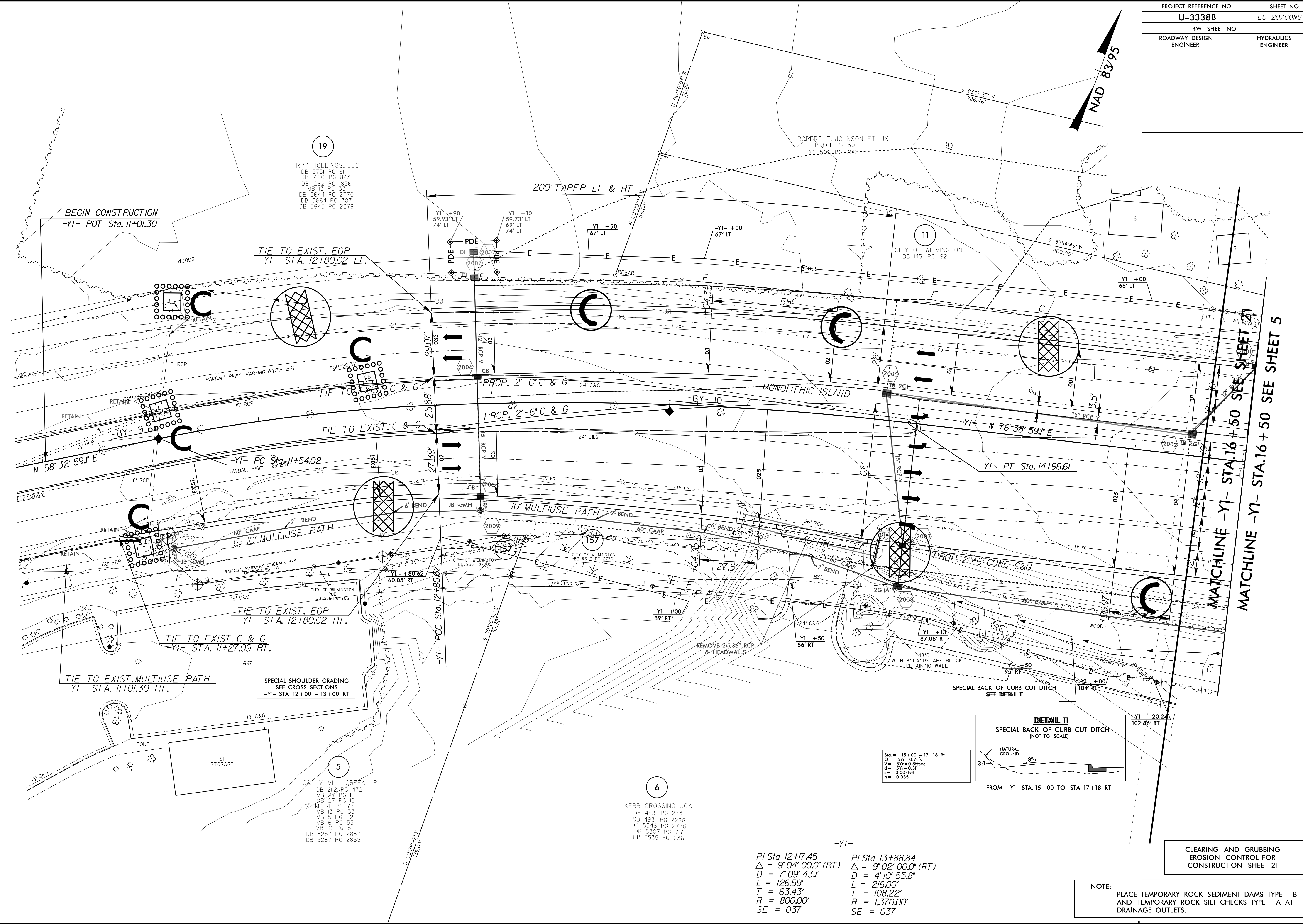



PROJECT REFERENCE NO.	SHEET NO.
U-3338B	EC-20/CONST.21
RW SHEET NO.	
ROADWAY DESIGN ENGINEER	HYDRAULICS ENGINEER

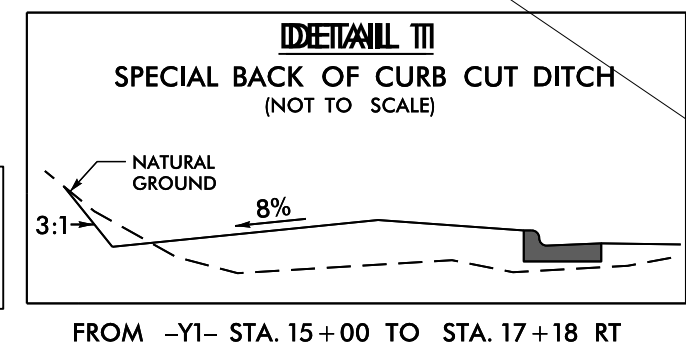


19  
RPP HOLDINGS, LLC  
DB 5751 PG 31  
DB 1460 PG 843  
DB 1282 PG 1856  
MB 15 PG 33  
DB 5644 PG 2770  
DB 5684 PG 787  
DB 5645 PG 2278

5  
C&I IV MILL CREEK LP  
DB 212 PG 472  
MB 27 PG 12  
MB 41 PG 73  
MB 13 PG 33  
MB 5 PG 92  
MB 6 PG 55  
MB 10 PG 5  
DB 5287 PG 2857  
DB 5287 PG 2869

6  
KERR CROSSING UOA  
DB 4931 PG 2281  
DB 4931 PG 2286  
DB 5546 PG 2776  
DB 5307 PG 717  
DB 5535 PG 636

-YI-  
PI Sta 12+17.45      PI Sta 13+88.84  
Δ = 9° 04' 00.0" (RT)      Δ = 9° 02' 00.0" (RT)  
D = 7° 09' 43.1"      D = 4° 10' 55.8"  
L = 126.59'      L = 216.00'  
T = 63.43'      T = 108.22'  
R = 800.00'      R = 1,370.00'  
SE = 037      SE = 037



Sta. = 15+00 - 17+18 RT  
Q = 5Yr=0.74c  
V = 5Yr=0.84ft/sec  
d = 3Yr=0.34ft  
s = 0.004ft/ft  
n = 0.035

CLEARING AND GRUBBING  
EROSION CONTROL FOR  
CONSTRUCTION SHEET 21

NOTE:  
PLACE TEMPORARY ROCK SEDIMENT DAMS TYPE - B  
AND TEMPORARY ROCK SILT CHECKS TYPE - A AT  
DRAINAGE OUTLETS.

MATCHLINE -YI- STA.16+50 SEE SHEET 21  
MATCHLINE -YI- STA.16+50 SEE SHEET 5

8/17/99  
9/21 JAN-2015 15:33  
D:\projects\U-3338b-EC.upsh.s20.dgn  
R:\LEAD\PROJECTS\U-3338b-EC.upsh.s20.dgn  
R:\LEAD\PROJECTS\U-3338b-EC.upsh.s20.dgn