

09/08/99

See Sheet 1A For Index of Sheets
 See Sheet 1B For Conventional Symbols
 See Sheets 1C-1 Through 1C-13 For Survey Control Sheet

STATE OF NORTH CAROLINA
 DIVISION OF HIGHWAYS

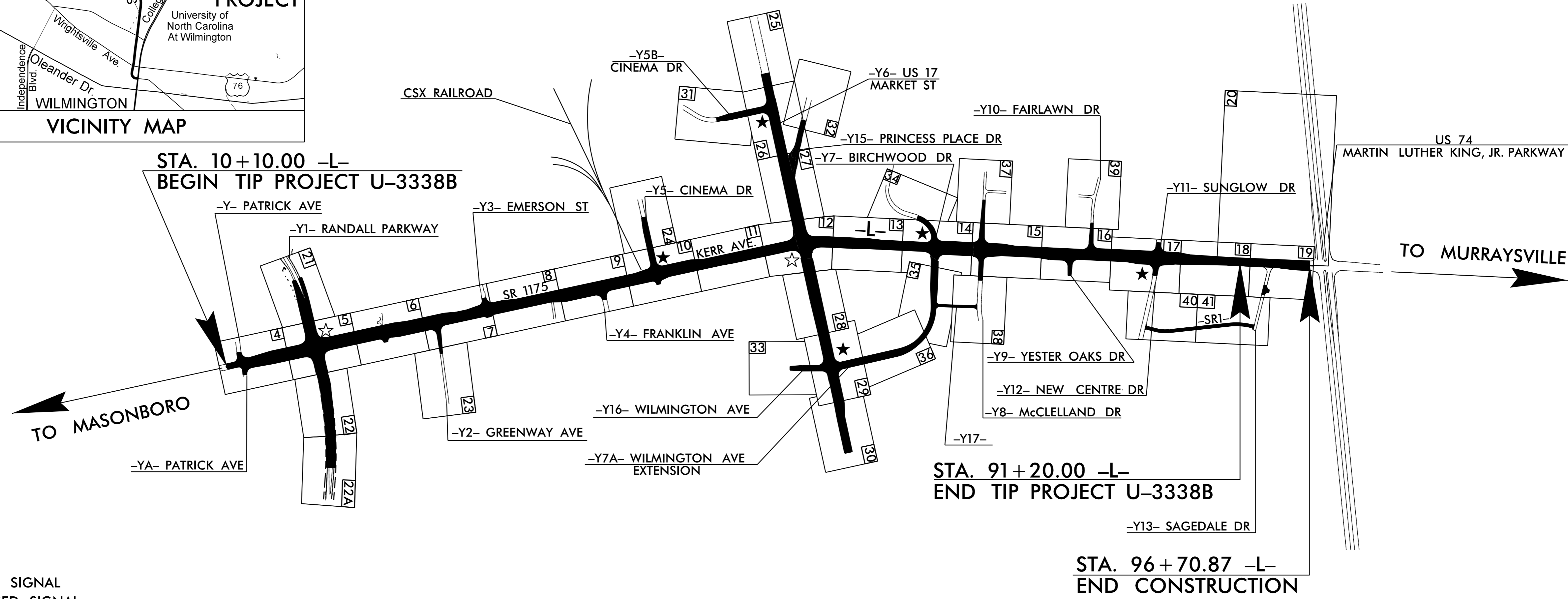
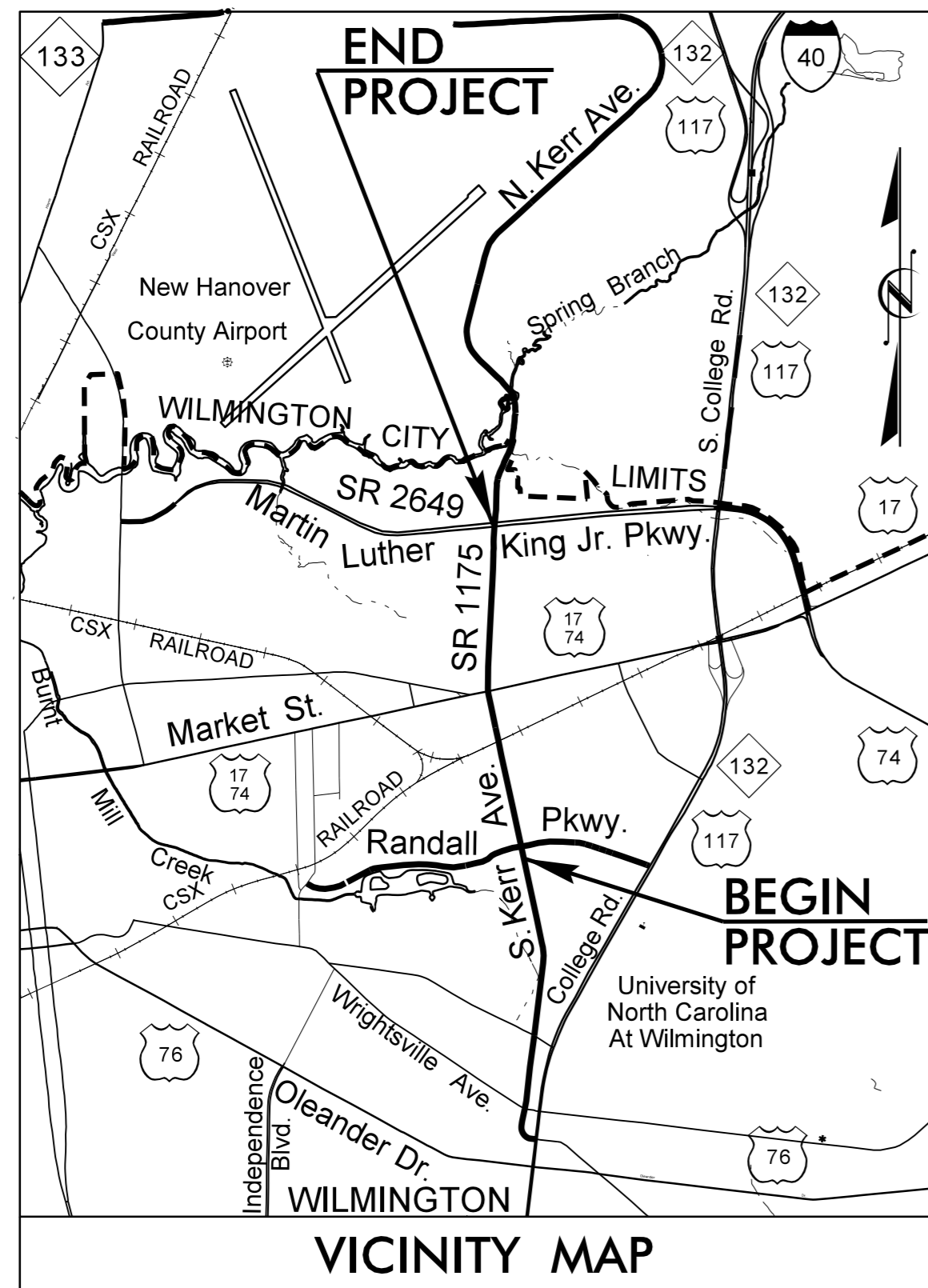
NEW HANOVER COUNTY

**LOCATION: SR 1175 (KERR AVENUE) FROM
 RANDALL PARKWAY TO SR 2649 (MARTIN
 LUTHER KING, JR. PARKWAY) IN WILMINGTON**
**TYPE OF WORK: GRADING, PAVING, DRAINAGE,
 AND SIGNALS**

STATE	STATE PROJECT REFERENCE NO.	SHEET NO.	TOTAL SHEETS
N.C.	U-3338B	1	
STATE PROJ. NO.	F.A. PROJ. NO.	DESCRIPTION	
34932.1.FD3	STP-1175(10)	P.E.	
34932.2.2	STP-1175(10)	RW & UTILITIES	
34932.3.FD2	STP-1175(10)	CONSTR.	



TIP PROJECT: U-3338B

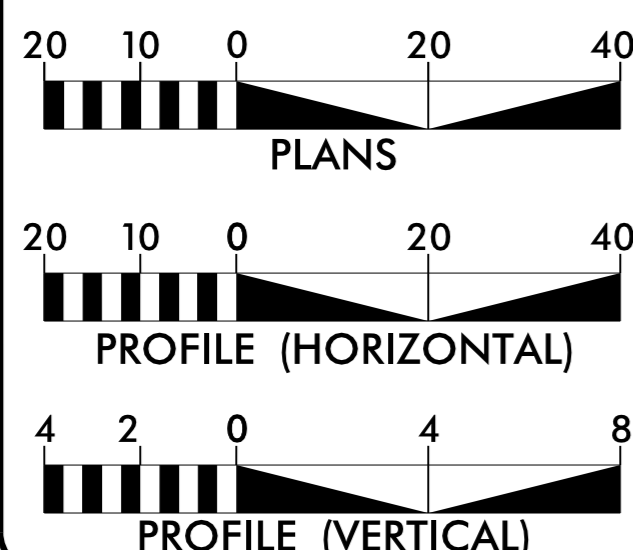


- ☆ REVISED SIGNAL
- ★ PROPOSED SIGNAL

THIS IS A FULL CONTROL OF ACCESS PROJECT FROM SUNGLOW DRIVE /NEW CENTRE DRIVE TO US 74 (MARTIN LUTHER KING, JR. PARKWAY).

CONTRACT: C203496

GRAPHIC SCALES



DESIGN DATA

ADT 2015 = 28,450
 ADT 2035 = 29,400
 K = 9 %
 D = 55 %
 T = 5 % *
 V = 50 MPH
 FUNC. CLASS = ARTERIAL
 * (TTST 1%+DUAL 4%)
 REGIONAL TIER

PROJECT LENGTH

LENGTH OF ROADWAY TIP PROJECT U-3338B = 1.536 MI
 TOTAL LENGTH OF TIP PROJECT U-3338B = 1.536 MI

Prepared in the Office of:
DIVISION OF HIGHWAYS
 1000 Birch Ridge Dr., Raleigh NC, 27610

2012 STANDARD SPECIFICATIONS

RIGHT OF WAY DATE:
 JUNE 29, 2012

LETTING DATE:
 AUGUST 18, 2015

REKHA PATEL, PE
 PROJECT ENGINEER

TATIA L. WHITE, PE
 PROJECT DESIGN ENGINEER

HYDRAULICS ENGINEER
 7/8/2015
 SEAL 019775
 RAY D. LOVINGGOOD
 P.E.

ROADWAY DESIGN ENGINEER
 7/9/2015
 SEAL 024641
 TATIA L. WHITE
 P.E.

08-JUL-2015 10:55
 R:\Roadway\Proj\U3338b_rdy_tsh.dgn
 \$\$\$USERNAME\$\$\$