















Note: Not to Scale

*S.U.E. = *Subsurface Utility Engineering*












STATE OF NORTH CAROLINA
DIVISION OF HIGHWAYS

CONVENTIONAL PLAN SHEET SYMBOLS











BOUNDARIES AND PROPERTY:

State Line	-----
County Line	-----
Township Line	-----
City Line	-----
Reservation Line	-----
Property Line	-----
Existing Iron Pin	----- 
Property Corner	----- 
Property Monument	----- 
Parcel/Sequence Number	----- 
Existing Fence Line	----- 
Proposed Woven Wire Fence	----- 
Proposed Chain Link Fence	----- 
Proposed Barbed Wire Fence	----- 
Existing Wetland Boundary	----- 
Proposed Wetland Boundary	----- 
Existing Endangered Animal Boundary	----- 
Existing Endangered Plant Boundary	----- 
Known Soil Contamination: Area or Site	----- 
Potential Soil Contamination: Area or Site	----- 

BUILDINGS AND OTHER CULTURE:

Gas Pump Vent or U/G Tank Cap	----- 
Sign	----- 
Well	----- 
Small Mine	----- 
Foundation	----- 
Area Outline	----- 
Cemetery	----- 
Building	----- 
School	----- 
Church	----- 
Dam	----- 



















HYDROLOGY:

Stream or Body of Water	-----
Hydro, Pool or Reservoir	----- 
Jurisdictional Stream	----- 
Buffer Zone 1	----- 
Buffer Zone 2	----- 
Flow Arrow	----- 
Disappearing Stream	----- 
Spring	----- 
Wetland	----- 
Proposed Lateral, Tail, Head Ditch	----- 
False Sump	----- 














RAILROADS:

Standard Gauge	----- 
RR Signal Milepost	----- 
Switch	----- 
RR Abandoned	----- 
RR Dismantled	----- 



RIGHT OF WAY:

Baseline Control Point	----- 
Existing Right of Way Marker	----- 
Existing Right of Way Line	----- 
Proposed Right of Way Line	----- 
Proposed Right of Way Line with Iron Pin and Cap Marker	----- 
Proposed Right of Way Line with Concrete or Granite RW Marker	----- 
Proposed Control of Access Line with Concrete CA Marker	----- 
Existing Control of Access	----- 
Proposed Control of Access	----- 
Existing Easement Line	----- 
Proposed Temporary Construction Easement	----- 
Proposed Temporary Drainage Easement	----- 
Proposed Permanent Drainage Easement	----- 
Proposed Permanent Drainage / Utility Easement	----- 
Proposed Permanent Utility Easement	----- 
Proposed Temporary Utility Easement	----- 
Proposed Aerial Utility Easement	----- 
Proposed Permanent Easement with Iron Pin and Cap Marker	----- 










ROADS AND RELATED FEATURES:

Existing Edge of Pavement	-----
Existing Curb	-----
Proposed Slope Stakes Cut	----- 
Proposed Slope Stakes Fill	----- 
Proposed Curb Ramp	----- 
Existing Metal Guardrail	----- 
Proposed Guardrail	----- 
Existing Cable Guiderail	----- 
Proposed Cable Guiderail	----- 
Equality Symbol	----- 
Pavement Removal	----- 
Single Tree	----- 
Single Shrub	----- 
Hedge	----- 
Woods Line	----- 












VEGETATION:

Orchard	----- 
Vineyard	----- 














EXISTING STRUCTURES:

MAJOR:	
Bridge, Tunnel or Box Culvert	----- 
Bridge Wing Wall, Head Wall and End Wall	----- 
MINOR:	
Head and End Wall	----- 
Pipe Culvert	----- 
Footbridge	----- 
Drainage Box: Catch Basin, DI or JB	----- 
Paved Ditch Gutter	----- 
Storm Sewer Manhole	----- 
Storm Sewer	----- 








UTILITIES:

POWER:	
Existing Power Pole	----- 
Proposed Power Pole	----- 
Existing Joint Use Pole	----- 
Proposed Joint Use Pole	----- 
Power Manhole	----- 
Power Line Tower	----- 
Power Transformer	----- 
U/G Power Cable Hand Hole	----- 
H-Frame Pole	----- 
Recorded U/G Power Line	----- 
Designated U/G Power Line (S.U.E.*)	----- 









TELEPHONE:

Existing Telephone Pole	----- 
Proposed Telephone Pole	----- 
Telephone Manhole	----- 
Telephone Booth	----- 
Telephone Pedestal	----- 
Telephone Cell Tower	----- 
U/G Telephone Cable Hand Hole	----- 
Recorded U/G Telephone Cable	----- 
Designated U/G Telephone Cable (S.U.E.*)	----- 
Recorded U/G Telephone Conduit	----- 
Designated U/G Telephone Conduit (S.U.E.*)	----- 
Recorded U/G Fiber Optics Cable	----- 
Designated U/G Fiber Optics Cable (S.U.E.*)	----- 






WATER:

Water Manhole	----- 
Water Meter	----- 
Water Valve	----- 
Water Hydrant	----- 
Recorded U/G Water Line	----- 
Designated U/G Water Line (S.U.E.*)	----- 
Above Ground Water Line	----- 







TV:

TV Satellite Dish	----- 
TV Pedestal	----- 
TV Tower	----- 
U/G TV Cable Hand Hole	----- 
Recorded U/G TV Cable	----- 
Designated U/G TV Cable (S.U.E.*)	----- 
Recorded U/G Fiber Optic Cable	----- 
Designated U/G Fiber Optic Cable (S.U.E.*)	----- 












GAS:

Gas Valve	----- 
Gas Meter	----- 
Recorded U/G Gas Line	----- 
Designated U/G Gas Line (S.U.E.*)	----- 
Above Ground Gas Line	----- 

SANITARY SEWER:

Sanitary Sewer Manhole	----- 
Sanitary Sewer Cleanout	----- 
U/G Sanitary Sewer Line	----- 
Above Ground Sanitary Sewer	----- 
Recorded SS Forced Main Line	----- 
Designated SS Forced Main Line (S.U.E.*)	----- 

MISCELLANEOUS:

Utility Pole	----- 
Utility Pole with Base	----- 
Utility Located Object	----- 
Utility Traffic Signal Box	----- 
Utility Unknown U/G Line	----- 
U/G Tank; Water, Gas, Oil	----- 
Underground Storage Tank, Approx. Loc.	----- 
A/G Tank; Water, Gas, Oil	----- 
Geoenvironmental Boring	----- 
U/G Test Hole (S.U.E.*)	----- 
Abandoned According to Utility Records	----- 
End of Information	----- 