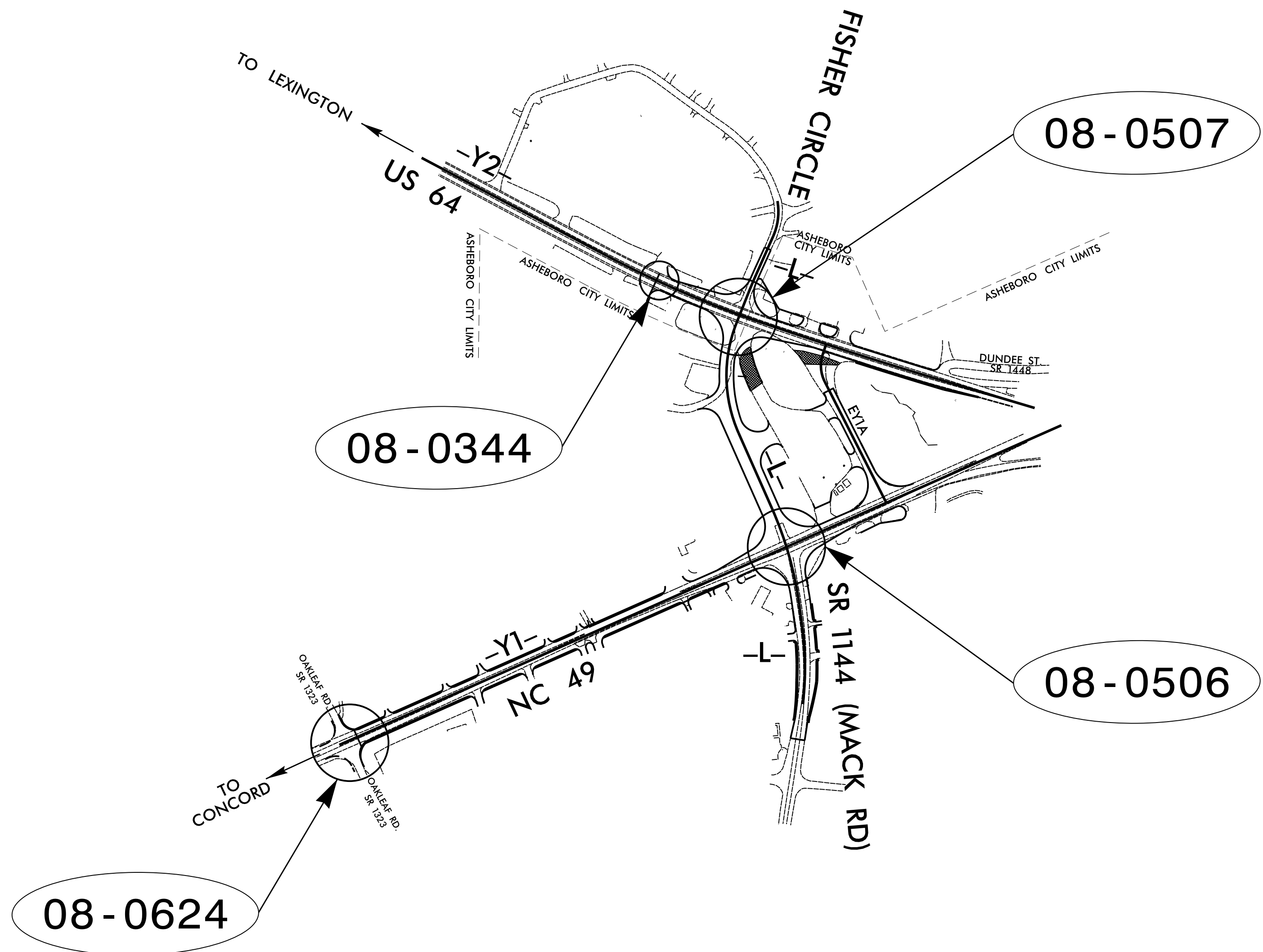
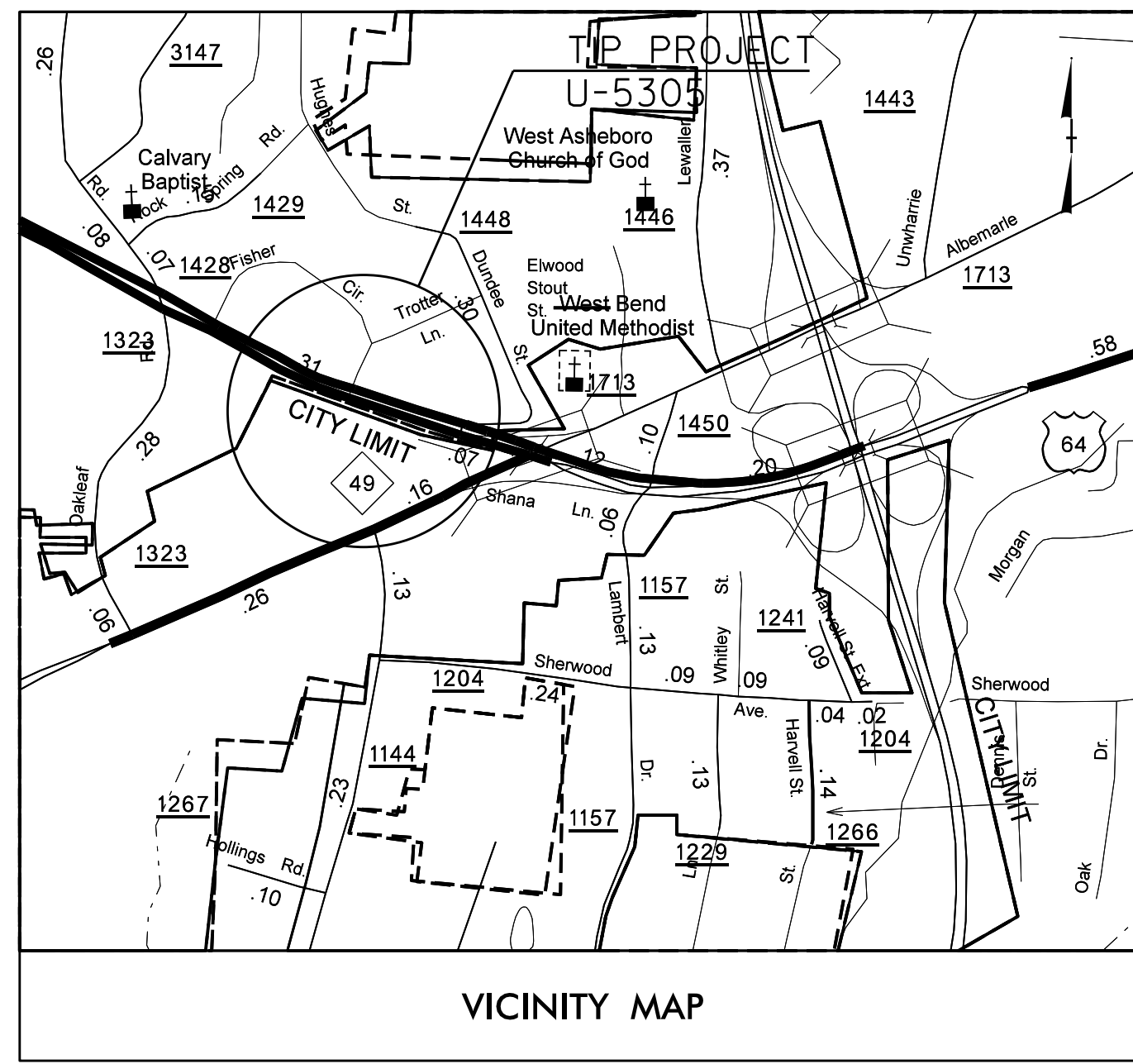



STATE OF NORTH CAROLINA
DIVISION OF HIGHWAYS

RANDOLPH COUNTY

LOCATION: ASHEBORO- NC 49 INTERSECTION WITH
SR 1144 (MACK ROAD) AND CONNECTOR
ROAD REALIGNMENT WITH US 64 WEST
TYPE OF WORK: TRAFFIC SIGNALS



TIP PROJECT: U-5305

CONTRACT: C203460

Refer to "Roadway Standard Drawings
NCDOT" dated January 2012 and
"Standard Specifications for Roads
and Structures" dated January 2012.

Index of Plans		
Sheet #	Reference #	Location/Description
Sig. 1.0	-----	Title Sheet
Sig. 2.0-3.2	08-0624	NC 49 at SR 1323 (Oakleaf Road)
Sig. 4.0-4.2	08-0506	NC 49 at SR 1144 (Mack Road)
Sig. 5.0-5.2	08-0507	US 64 at SR 1144 (Mack Road) and Fisher Circle
Sig. 6.0	08-0344	Overheight Flasher on US 64 EB for SR 1713 Bridge
SCP.1	N/A	Wireless Communications Plans

INTELLIGENT TRANSPORTATION AND SIGNALS UNIT

Robert J. Ziemba, PE - Central Region Signals Engineer
John T. Rowe Jr., PE - Signal Equipment Design Engineer
I. Neil Avery - Signal Communications Project Engineer

Prepared In the Office of:
DIVISION OF HIGHWAYS
TRANSPORTATION MOBILITY AND SAFETY
BRANCH

750 N. Greenfield Parkway, Garner, NC 27529

01-APR-2015 14:21
C:\ncdot\apps\design\1\1\1\sheet\U-5305.sig-tsh.dgn