PROJECT REFERENCE NO.	SHEET NO.
B-4681	EC-4/CONST.4
R/W SHEET NO.	
ROADWAY DESIGN ENGINEER	HYDRAULICS ENGINEER

-L- CURVE DATA

PI Sta 13+17.87
△ = 0° 16' 20.9" (RT)
D = 0° 57' 17.7"
L = 28.53'
T = 14.27'
R = 6,000.00'
SE = NC

PI Sta 18+80.47
△ = 0° 07' 56.3" (RT)
D = 0° 17' 11.3"
L = 46.18'
T = 23.09'
R = 20,000.00'

ENVIRONMENTALLY SENSITIVE AREA
SEE PROJECT SPECIAL PROVISIONS

CLEARING AND GRUBBING
EROSION CONTROL FOR
CONSTRUCTION SHEET 4

DETAIL "A"
SPECIAL LATERAL 'V' DITCH
(Not to Scale)

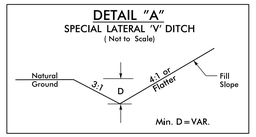

-L- STA. 17+00 TO -L- 18+00 (RT.)

NOTE:
SILT FENCE SHOULD BE INSTALLED ALONG STREAM BANK AS NEEDED TO PROVIDE CONTAINMENT OF UNCLASSIFIED STRUCTURE EXCAVATION UNTIL APPROPRIATE STABILIZATION IS PROVIDED

NOTE:
UTILIZE TEMPORARY SEDIMENT BASIN OR SPECIAL STILLING BASIN(S) AS STILLING BASIN WHERE APPLICABLE.

NAD 83/95

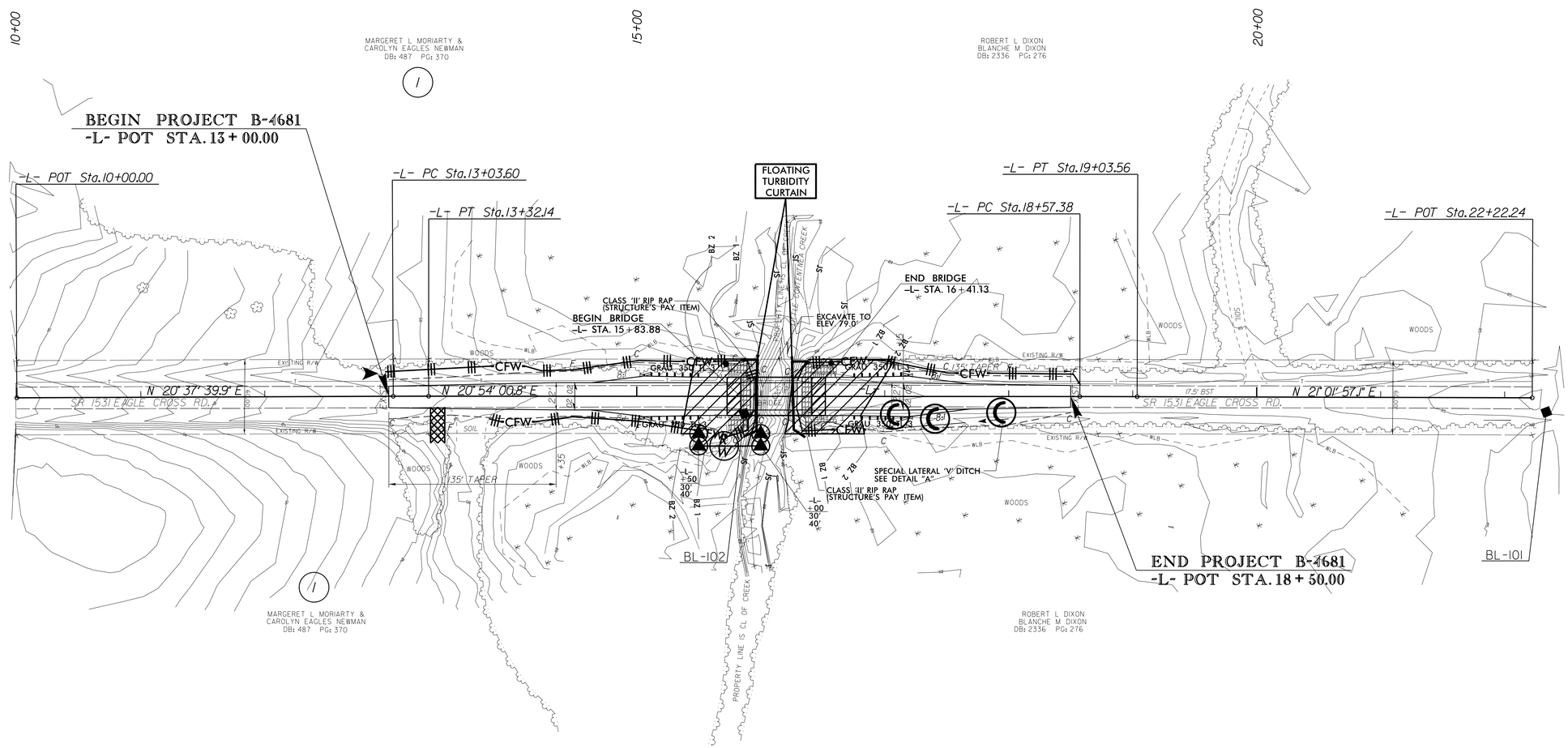

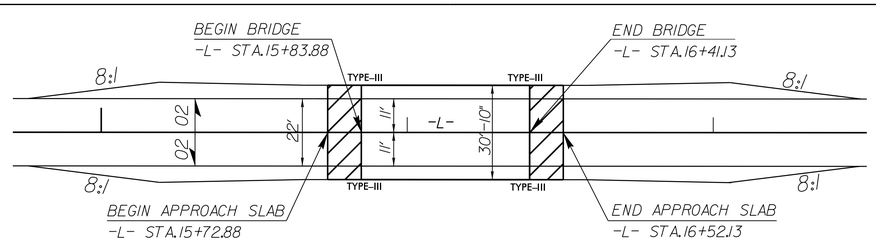

SKETCH SHOWING PAVEMENT IN RELATIONSHIP TO BRIDGE
(NOT TO SCALE)

NOTES: (1) SEE SHEET 5 FOR -L- PROFILE
(2) SEE SHEETS S-1 TO S-15 FOR STRUCTURE PLANS

REVISIONS

23-JAN-2015 13:09
H:\Environmental\Design\B-4681_EC_psh.dgn
kwagner