

**This electronic collection of documents is provided
for the convenience of the user
and is Not a Certified Document –**

**The documents contained herein were originally issued
and sealed by the individuals whose names and license
numbers appear on each page, on the dates appearing
with their signature on that page.**

**This file or an individual page
shall not be considered a certified document.**

**STATE OF NORTH CAROLINA
DIVISION OF HIGHWAYS**

PROJ. REFERENCE NO. K-4908	SHEET NO. X-1A
-------------------------------	-------------------

NOTE: EXCAVATION QUANTITIES INCLUDE REMOVAL OF MATERIAL IN BETWEEN -L1- & -L3-. REMOVAL OF MATERIAL IN THIS AREA, WHERE THE PROPOSED REST AREA BUILDING IS LOCATED, WAS NOT SHOWN ON THE CROSS SECTIONS IN THE PLANS DUE TO SPACE LIMITATIONS AND CONSTRAINTS OF THE CROSS SECTION SHEETS.

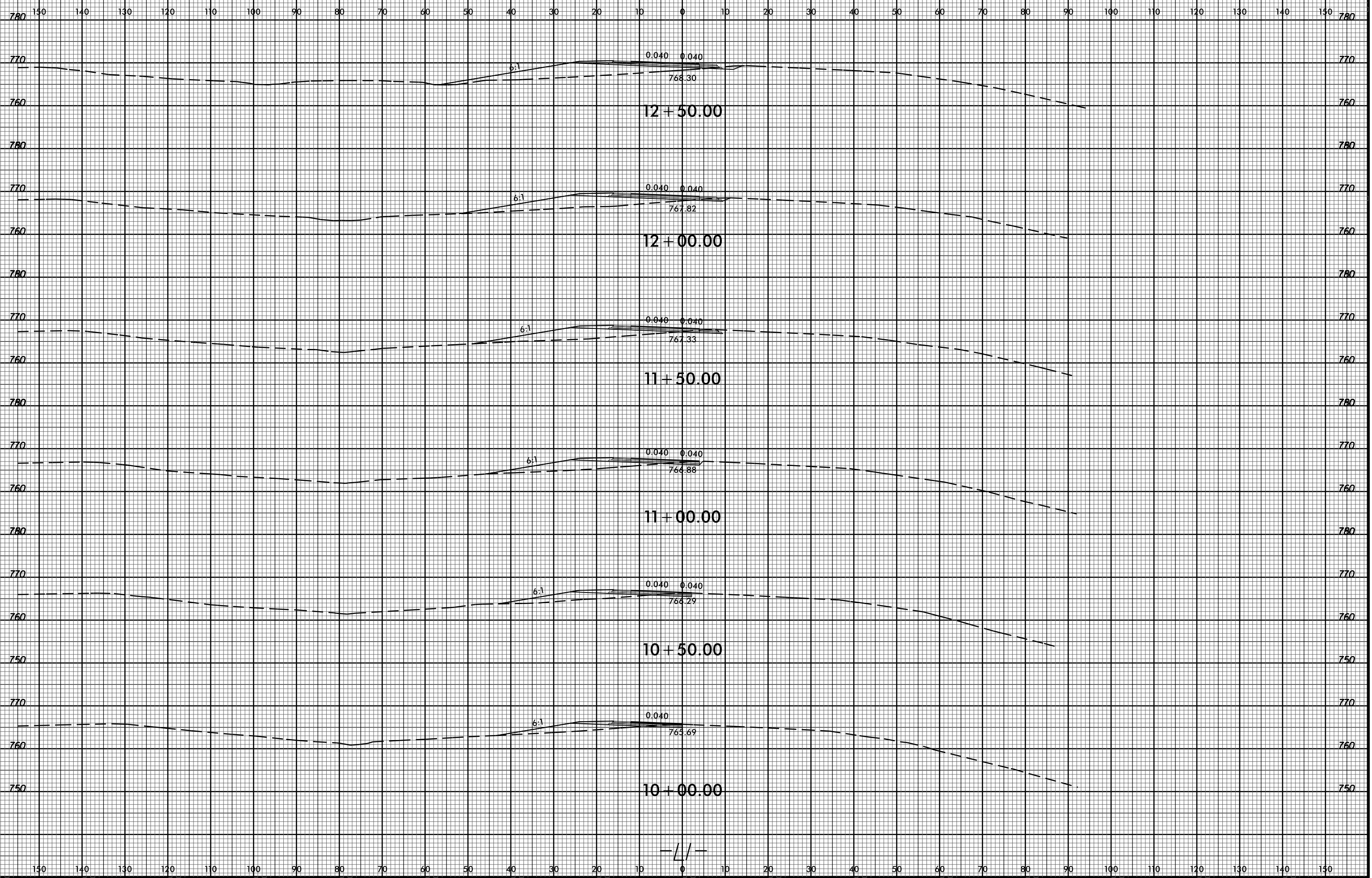
NOTE: EMBANKMENT COLUMN DOES NOT INCLUDE BACKFILL FOR UNDERCUT

CROSS-SECTION SUMMARY

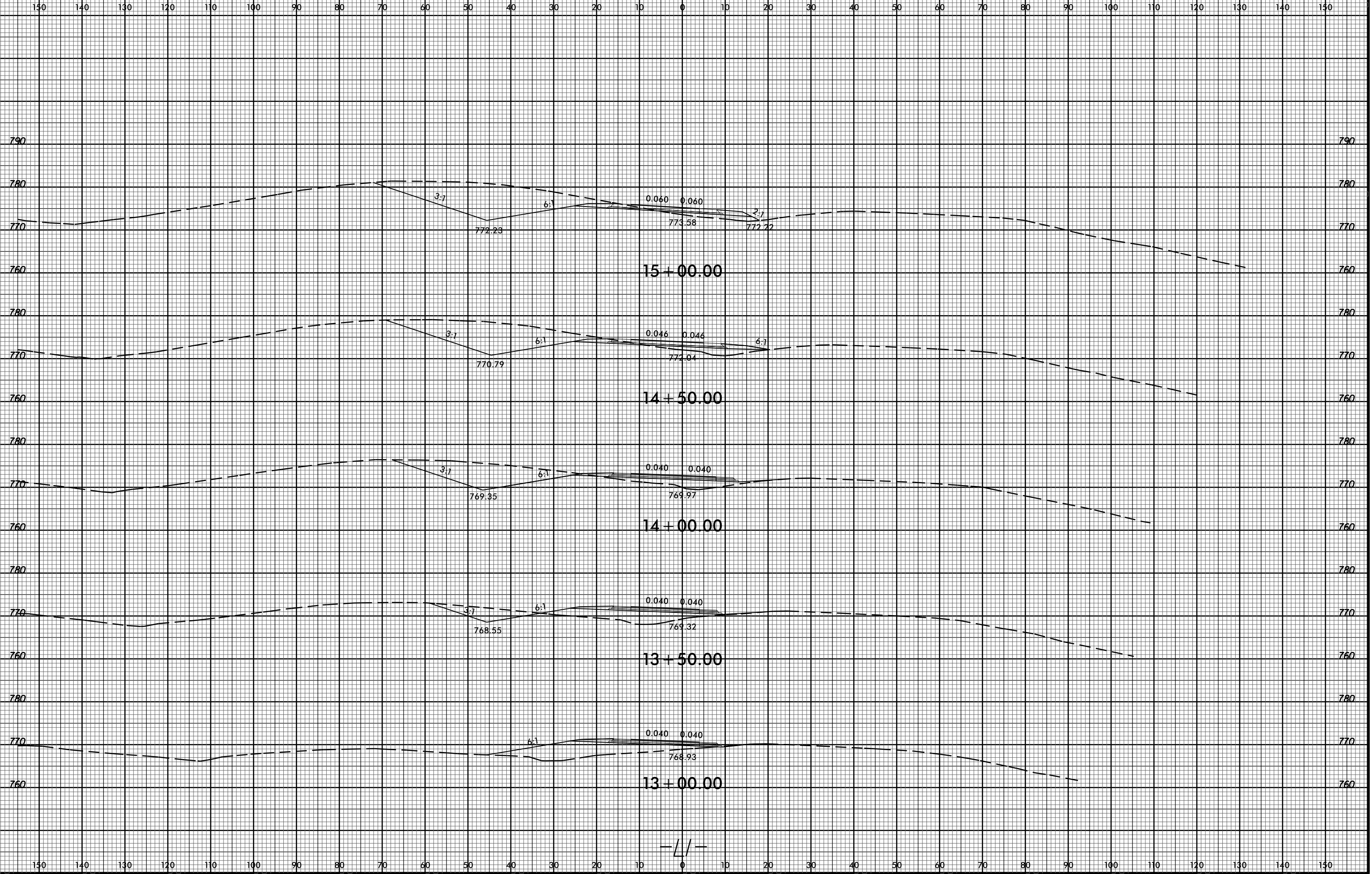
Quantities are approximate only. The Resident Engineer will re-cross-section the work accurately when the project is staked out. These cross-section notes will be used in computing the final quantities for which the contractor will be paid.

Station	Uncl. Exc.	Embt	Station	Uncl. Exc.	Embt	Station	Uncl. Exc.	Embt	Station	Uncl. Exc.	Embt	Station	Uncl. Exc.	Embt	Station	Uncl. Exc.	Embt
L1	(cu. yd.)	(cu. yd.)	L1	(cu. yd.)	(cu. yd.)	L2	(cu. yd.)	(cu. yd.)	L3	(cu. yd.)	(cu. yd.)	L4	(cu. yd.)	(cu. yd.)	LNB	(cu. yd.)	(cu. yd.)
10+00.00	0	0	36+50.00	4885	0	23+00.00	6783	0	32+50.00	7681	0	19+50.00	1869	30	72+00.00	295	12
10+50.00	8	67	37+00.00	4682	0	23+50.00	5010	0	33+00.00	6588	0	20+00.00	2135	34	72+50.00	265	13
11+00.00	9	84	37+50.00	4574	0	24+00.00	4536	0	33+50.00	5349	0	20+50.00	2137	39	73+00.00	234	13
11+50.00	9	112	38+00.00	3448	0	24+50.00	3938	0	34+00.00	4454	0	21+00.00	1904	47	73+50.00	199	14
12+00.00	8	142	38+50.00	1789	0				34+50.00	4087	0	21+50.00	1146	68	74+00.00	170	18
12+50.00	6	174	39+00.00	1071	0	Station	Uncl. Exc.	Embt	35+00.00	3815	0	22+00.00	340	199	74+50.00	161	23
13+00.00	4	200	39+50.00	582	158				35+50.00	3131	0	22+50.00	69	572	75+00.00	151	26
13+50.00	41	173	40+00.00	105	1218	L3	(cu. yd.)	(cu. yd.)	36+00.00	2369	0	23+00.00	13	1253	75+50.00	131	26
14+00.00	174	106	40+50.00	0	2486	10+00.00	0	0	36+50.00	1848	1	23+50.00	0	2217	76+00.00	107	21
14+50.00	328	60	41+00.00	0	2955	10+50.00	4	99	37+00.00	1302	45	24+00.00	0	3050	76+50.00	92	19
15+00.00	436	39	41+50.00	0	3341	11+00.00	4	122	37+50.00	984	183	24+50.00	0	3413	77+00.00	98	20
15+50.00	463	39	42+00.00	0	2763	11+50.00	6	162	38+00.00	818	306	25+00.00	0	3753	77+50.00	102	24
16+00.00	392	59	42+50.00	0	1599	12+00.00	7	225	38+50.00	666	276	25+50.00	0	3106	78+00.00	100	22
16+50.00	290	97	43+00.00	0	1143	12+50.00	9	285	39+00.00	453	180	26+00.00	0	1711	78+50.00	111	16
17+00.00	181	155	43+50.00	0	782	13+00.00	10	368	39+50.00	178	126	26+50.00	0	1226	79+00.00	122	15
17+50.00	62	282	44+00.00	0	440	13+50.00	6	417	40+00.00	35	172	27+00.00	0	1026	79+50.00	141	13
18+00.00	0	466	44+50.00	0	217	14+00.00	7	431	40+50.00	0	342	27+50.00	0	824	80+00.00	156	13
18+50.00	0	670	45+00.00	3	90	14+50.00	6	491	41+00.00	0	630				80+50.00	152	16
19+00.00	0	849	45+50.00	9	30	15+00.00	0	624	41+50.00	0	1222	Station	Uncl. Exc.	Embt	81+00.00	136	18
19+50.00	0	922	46+00.00	13	12	15+50.00	0	896	42+00.00	0	1370				81+50.00	117	19
20+00.00	0	937	46+50.00	14	7	16+00.00	0	1387	42+50.00	0	823	LNB	(cu. yd.)	(cu. yd.)	82+00.00	79	20
20+50.00	0	944	47+00.00	16	3	16+50.00	0	1547	43+00.00	0	443	22+00.00	0	0	82+50.00	30	23
21+00.00	0	961	47+50.00	16	8	17+00.00	0	1256	43+50.00	27	182	22+50.00	12	0	83+00.00	10	43
21+50.00	3	875				17+50.00	0	1020	44+00.00	170	18	23+00.00	11	1	83+50.00	10	44
22+00.00	9	617	Station	Uncl. Exc.	Embt	18+00.00	0	819	44+50.00	288	53	23+50.00	9	4	84+00.00	10	81
22+50.00	13	427				18+50.00	0	629	45+00.00	250	80	24+00.00	8	13	84+50.00	10	94
23+00.00	23	353	L2	(cu. yd.)	(cu. yd.)	19+00.00	0	401	45+50.00	184	62	24+50.00	7	25	85+00.00	9	103
23+50.00	81	270	10+00.00	0	0	19+50.00	14	184	46+00.00	137	47	25+00.00	8	32	85+50.00	8	108
24+00.00	198	114	10+50.00	6	107	20+00.00	64	108	46+50.00	115	44	25+50.00	8	35	86+00.00	9	98
24+50.00	335	0	11+00.00	54	39	20+50.00	134	130	47+00.00	127	44	26+00.00	8	40	86+50.00	10	79
25+00.00	542	0	11+50.00	111	18	21+00.00	198	151				26+50.00	8	48	87+00.00	12	47
25+50.00	840	0	12+00.00	108	26	21+50.00	238	143	Station	Uncl. Exc.	Embt	27+00.00	7	55	87+50.00	13	48
26+00.00	1161	0	12+50.00	63	64	22+00.00	276	100				27+50.00	8	56	88+00.00	14	46
26+50.00	1514	0	13+00.00	25	124	22+50.00	266	43	L4	(cu. yd.)	(cu. yd.)	28+00.00	8	56	88+50.00	14	14
27+00.00	2031	0	13+50.00	10	158	23+00.00	282	9	10+00.00	0	0	28+50.00	7	53	89+00.00	15	0
27+50.00	2876	0	14+00.00	8	152	23+50.00	540	0	10+50.00	305	0	29+00.00	7	46	89+50.00	16	0
28+00.00	3997	0	14+50.00	13	129	24+00.00	1102	0	11+00.00	553	0	29+50.00	7	46			
28+50.00	5289	0	15+00.00	27	99	24+50.00	1634	0	11+50.00	1263	0	30+00.00	7	45	Station	Uncl. Exc.	Embt
29+00.00	6785	0	15+50.00	44	68	25+00.00	2043	0	12+00.00	1960	0	30+50.00	7	38			
29+50.00	8406	0	16+00.00	60	48	25+50.00	2433	0	12+50.00	2248	0	31+00.00	8	34	LSB	(cu. yd.)	(cu. yd.)
30+00.00	9695	0	16+50.00	83	31	26+00.00	2872	0	13+00.00	2362	0				14+00.00	0	0
30+50.00	10749	0	17+00.00	145	11	26+50.00	3505	0	13+50.00	1885	0	Station	Uncl. Exc.	Embt	14+50.00	14	0
31+00.00	12055	0	17+50.00	293	0	27+00.00	4204	0	14+00.00	1299	0				15+00.00	18	1
31+50.00	13565	0	18+00.00	613	0	27+50.00	5016	0	14+50.00	1094	0	LNB	(cu. yd.)	(cu. yd.)	15+50.00	18	2
32+00.00	14914	0	18+50.00	1391	0	28+00.00	5776	0	15+00.00	894	0	67+50.00	0	0	16+00.00	16	2
32+50.00	15336	0	19+00.00	2931	0	28+50.00	6389	0	15+50.00	705	0	68+00.00	13	22	16+50.00	14	3
33+00.00	14699	0	19+50.00	5190	0	29+00.00	7041	0	16+00.00	545	0	68+50.00	201	41	17+00.00	13	5
33+50.00	13217	0	20+00.00	7821	0	29+50.00	7658	0	16+50.00	437	3	69+00.00	223	50	17+50.00	10	7
34+00.00	10998	0	20+50.00	10333	0	30+00.00	8088	0	17+00.00	409	5	69+50.00	140	38	18+00.00	8	9
34+50.00	8686	0	21+00.00	12444	0	30+50.00	8383	0	17+50.00	484	8	70+00.00	249	28	18+50.00	9	12
35+00.00	6731	0	21+50.00	13506	0	31+00.00	8558	0	18+00.00	697	17	70+50.00	267	19	19+00.00	8	11
35+50.00	5475	0	22+00.00	12491	0	31+50.00	8561	0	18+50.00	1034	26	71+00.00	265	16	19+50.00	8	12
36+00.00	5069	0	22+50.00	9791	0	32+00.00	8356	0	19+00.00	1441	30	71+50.00	288	14	20+00.00	8	12

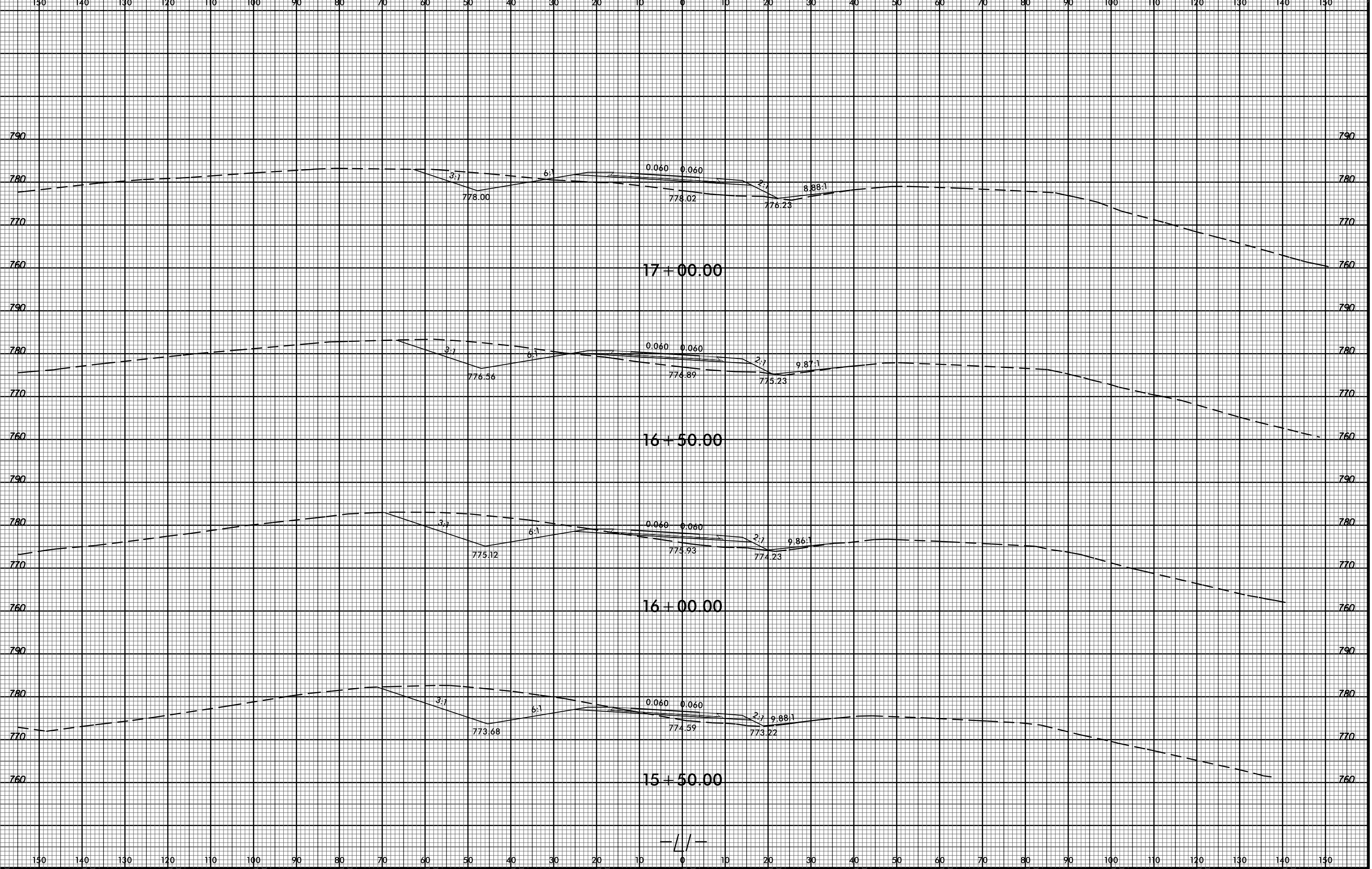
B:\23\99
28-JAN-2015 14:04
R:\Roadway\Corridor Modeling\K4908_Rdu_XSC.L1.xpl.dgn
\$\$\$\$\$USERNAME\$\$\$\$



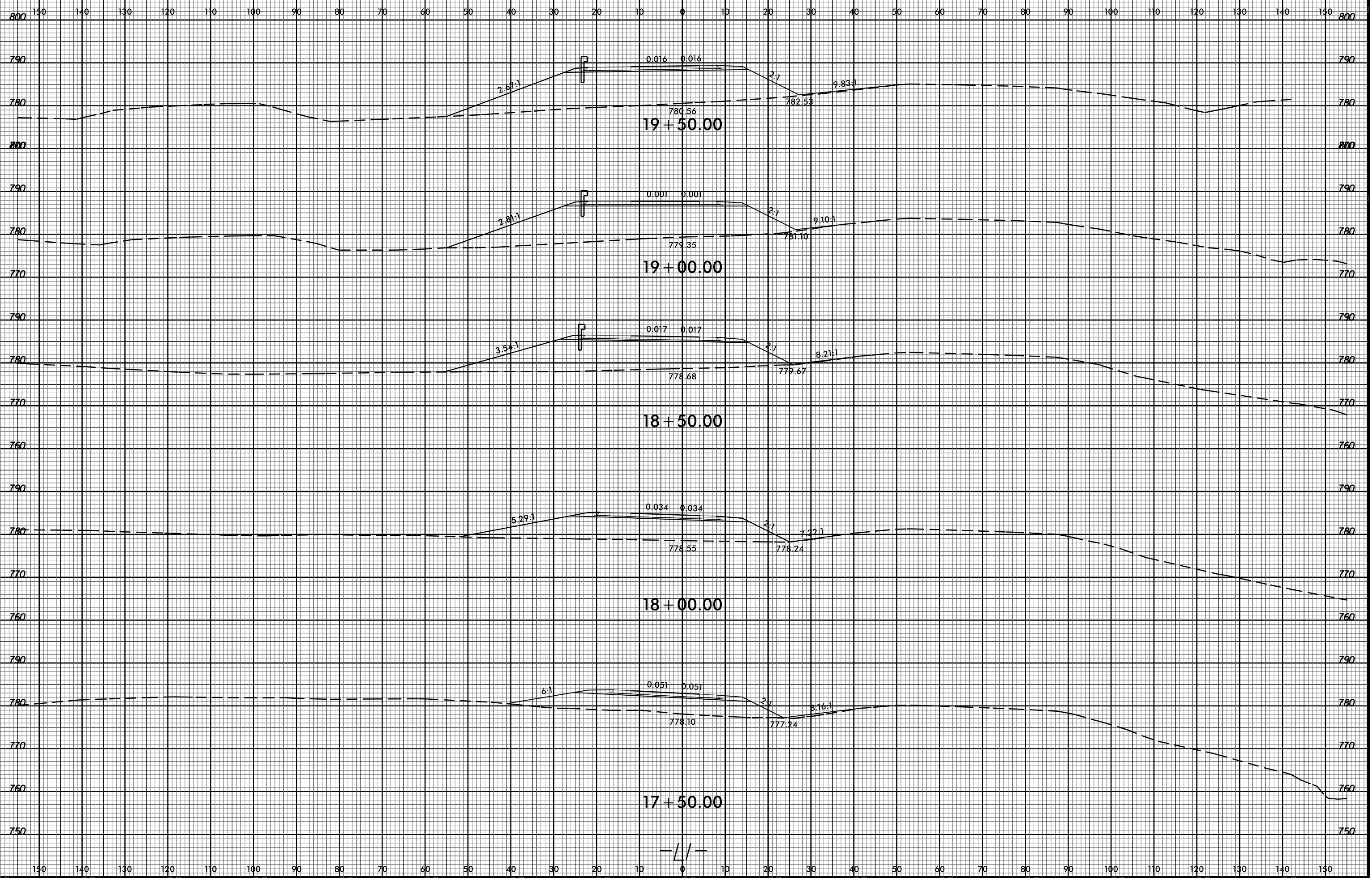
B:\23\99
28-JAN-2015 14:04
R:\Reedkey\Corridor-Modeling\K4908_Rdu_XSC.L1.xpl.dgn
\$\$\$\$\$USERNAME\$\$\$\$\$



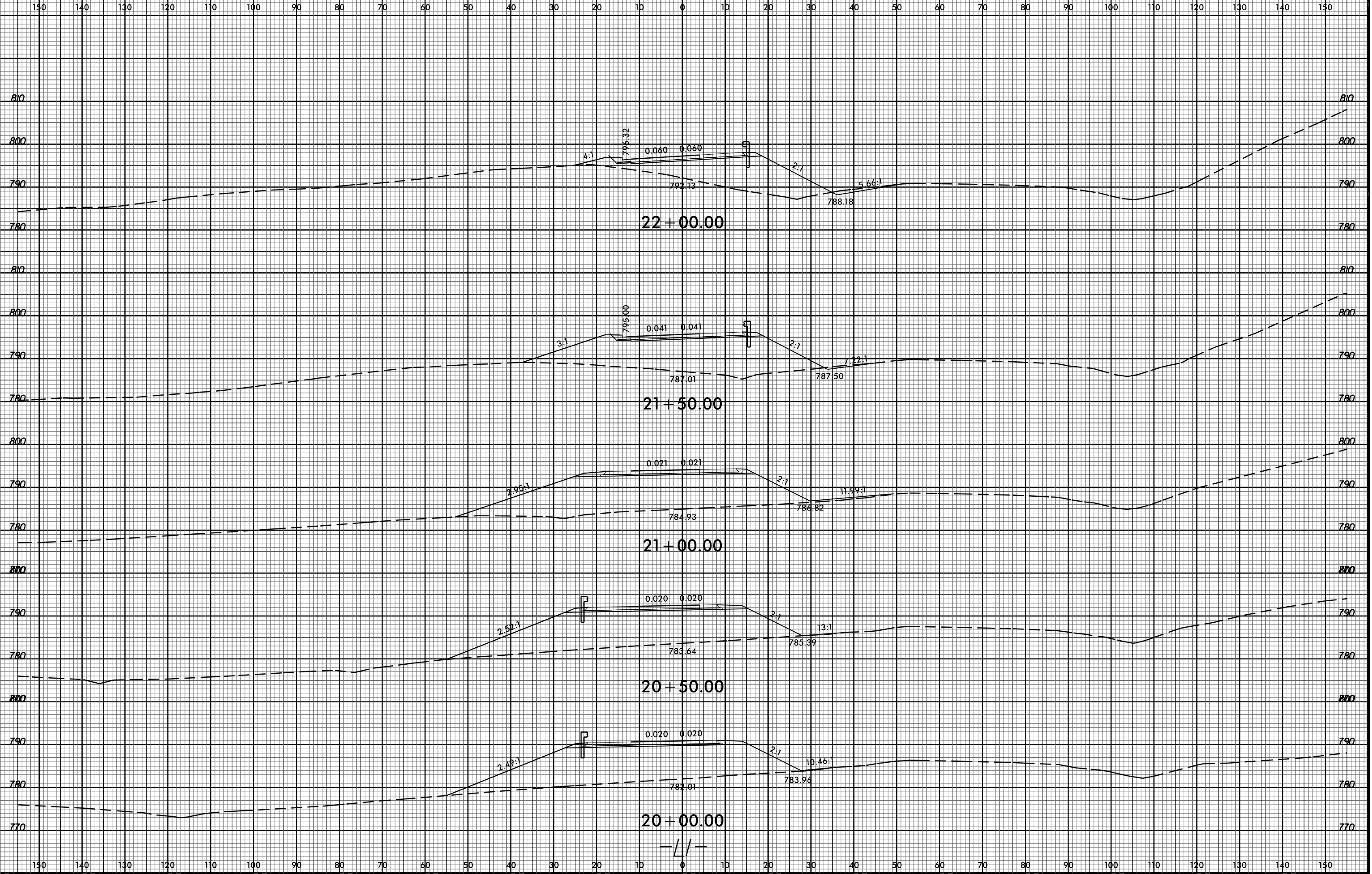
— / —

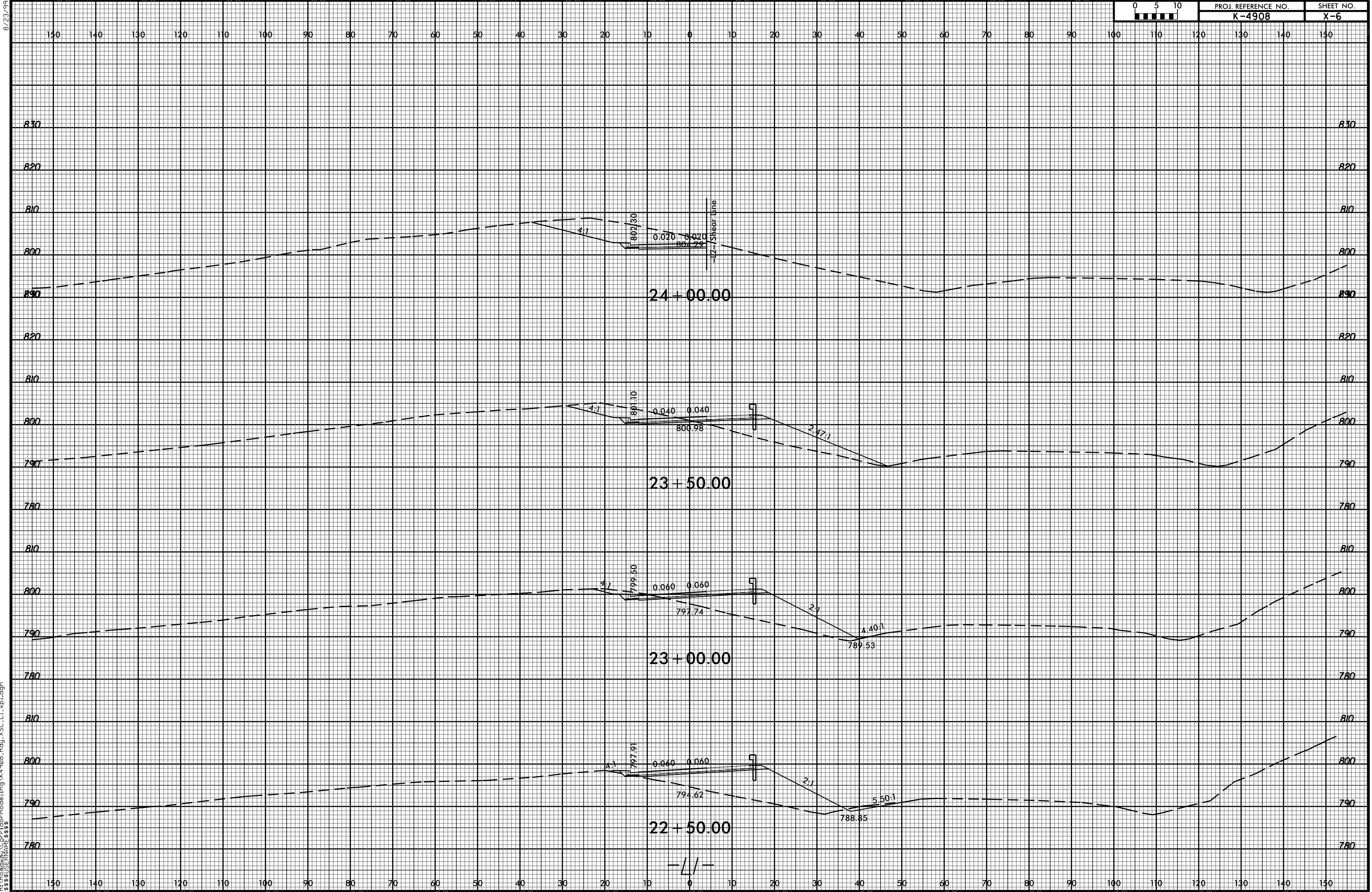


8/23/99
28-JAN-2015 14:05
R:\Roadway\CorridorModeling\K4908_Rdu_XSC.L1.xpl.dgn
\$\$\$\$\$USERNAME\$\$\$\$\$



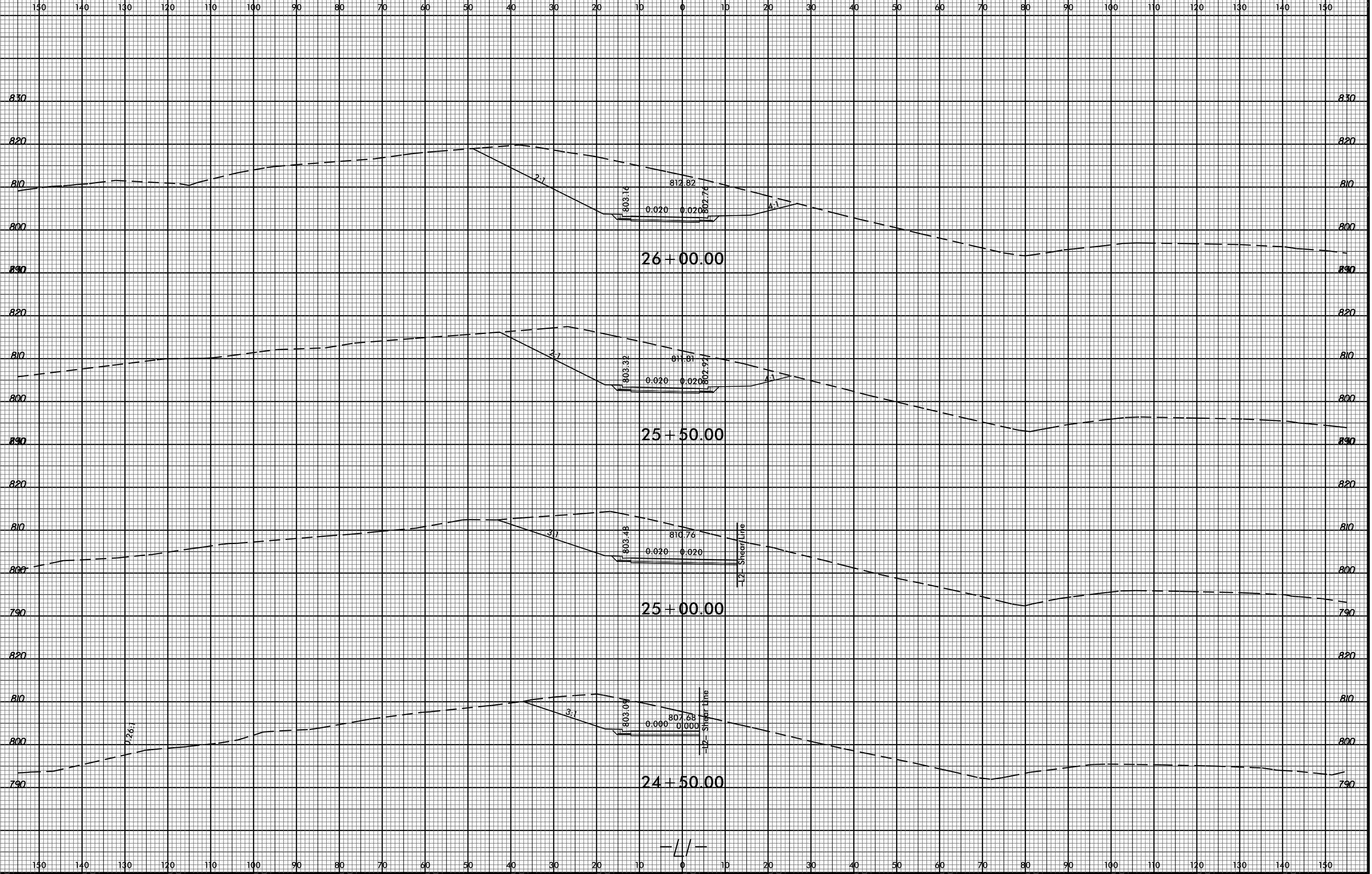
B:\23\99
28-JAN-2015 12:22
R:\Roadway\Corridor Modeling\K4908_Rdu_XSC_L1_xpl.dgn
\$\$\$\$\$USERNAME\$\$\$\$



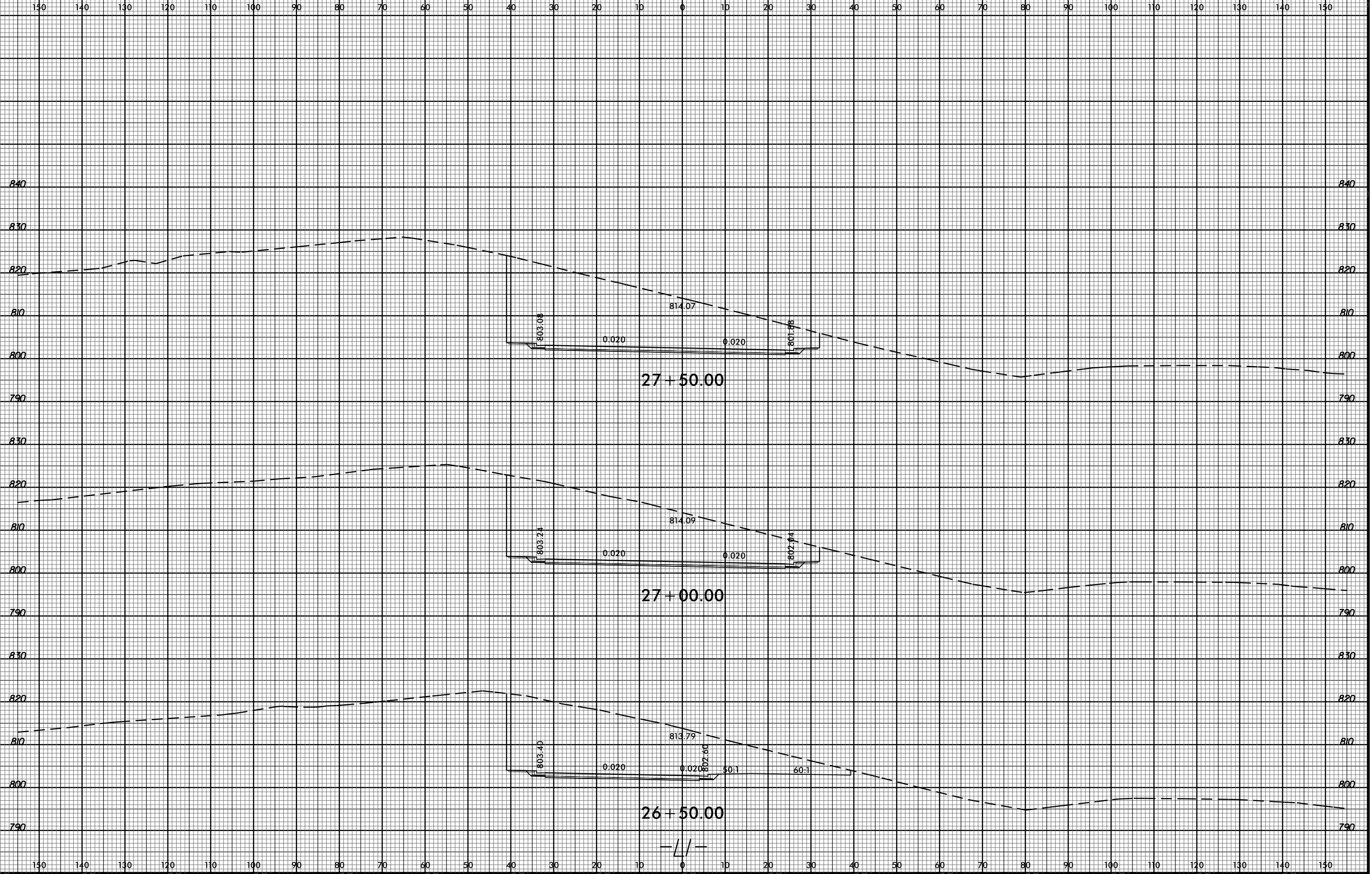


28-JAN-2015 12:22
 R:\Roadway\Corridor Modeling\K4908_Rdu_XSC.L1.xpl.dgn
 \$\$\$USERNAME\$\$\$

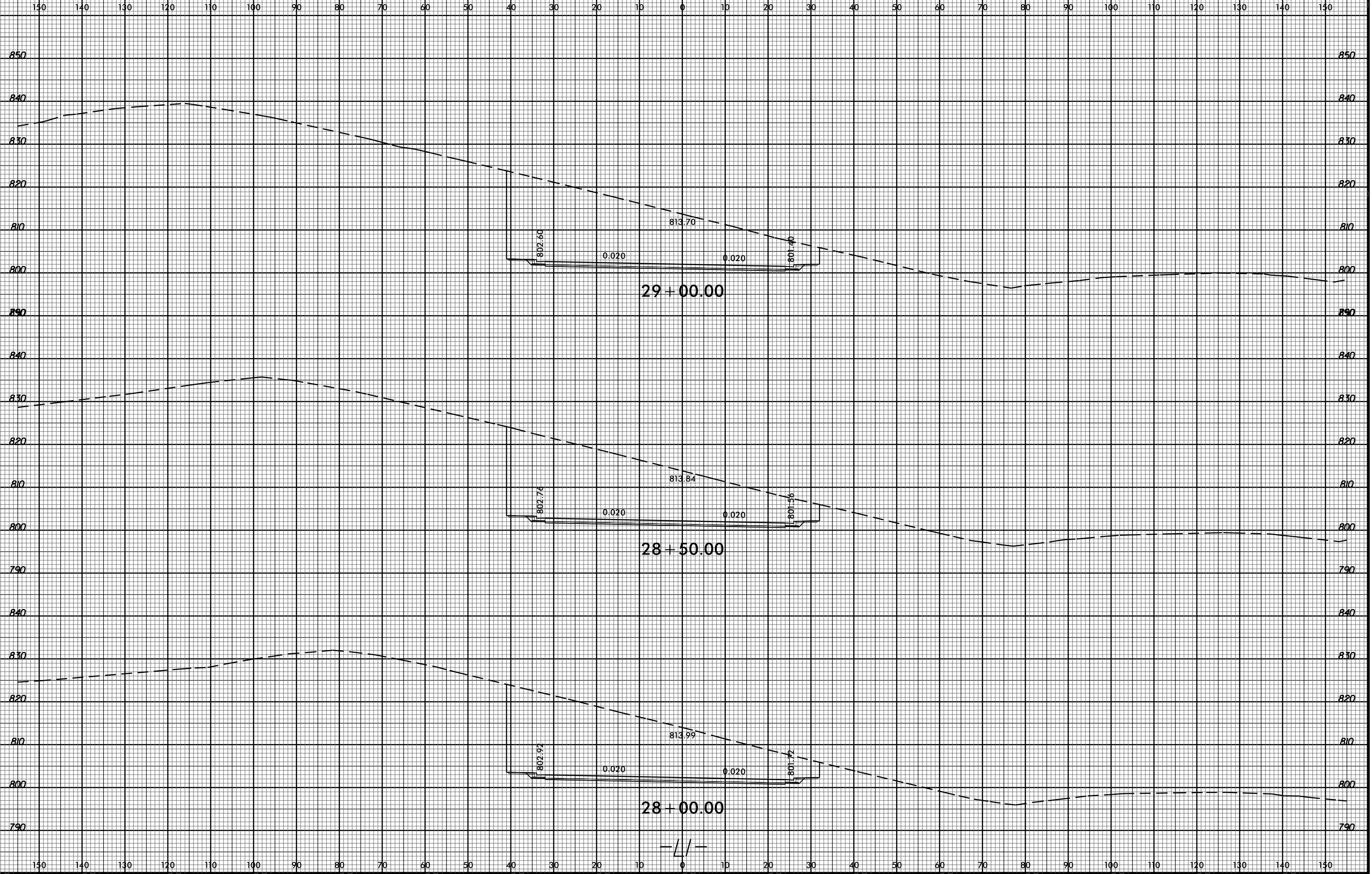
B:\23\99
28-JAN-2015 12:23
R:\Roadway\Corridor Modeling\K4908_Rdu_XSC_L1.xpl.dgn
\$\$\$\$\$USERNAME\$\$\$\$



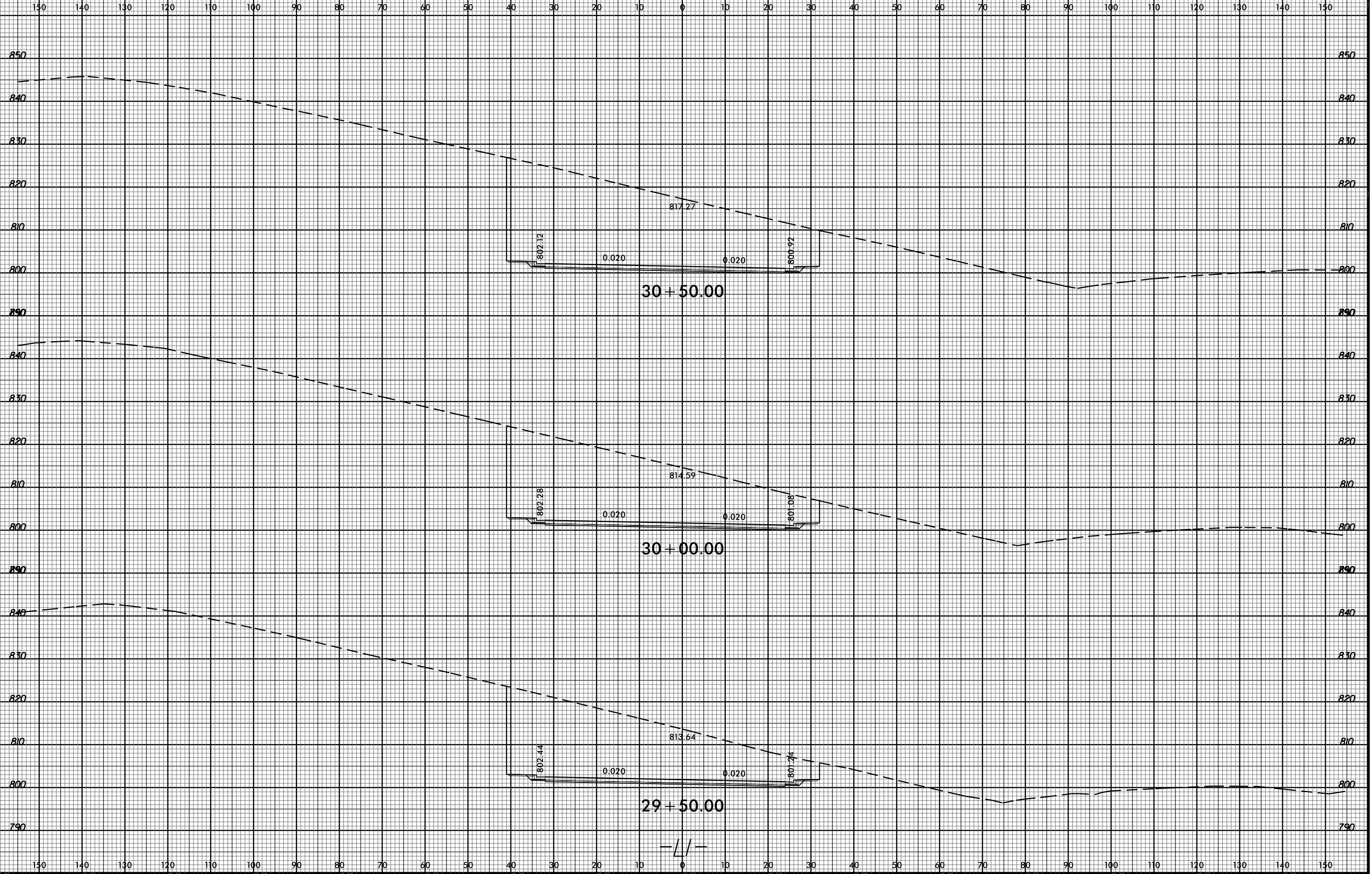
B:\223\99
28-JAN-2015 13:59
R:\Roadwork\Corridor Modeling\K4908_Rdu_XSC_L1.xpl.dgn
\$\$\$\$\$USERNAME\$\$\$\$\$



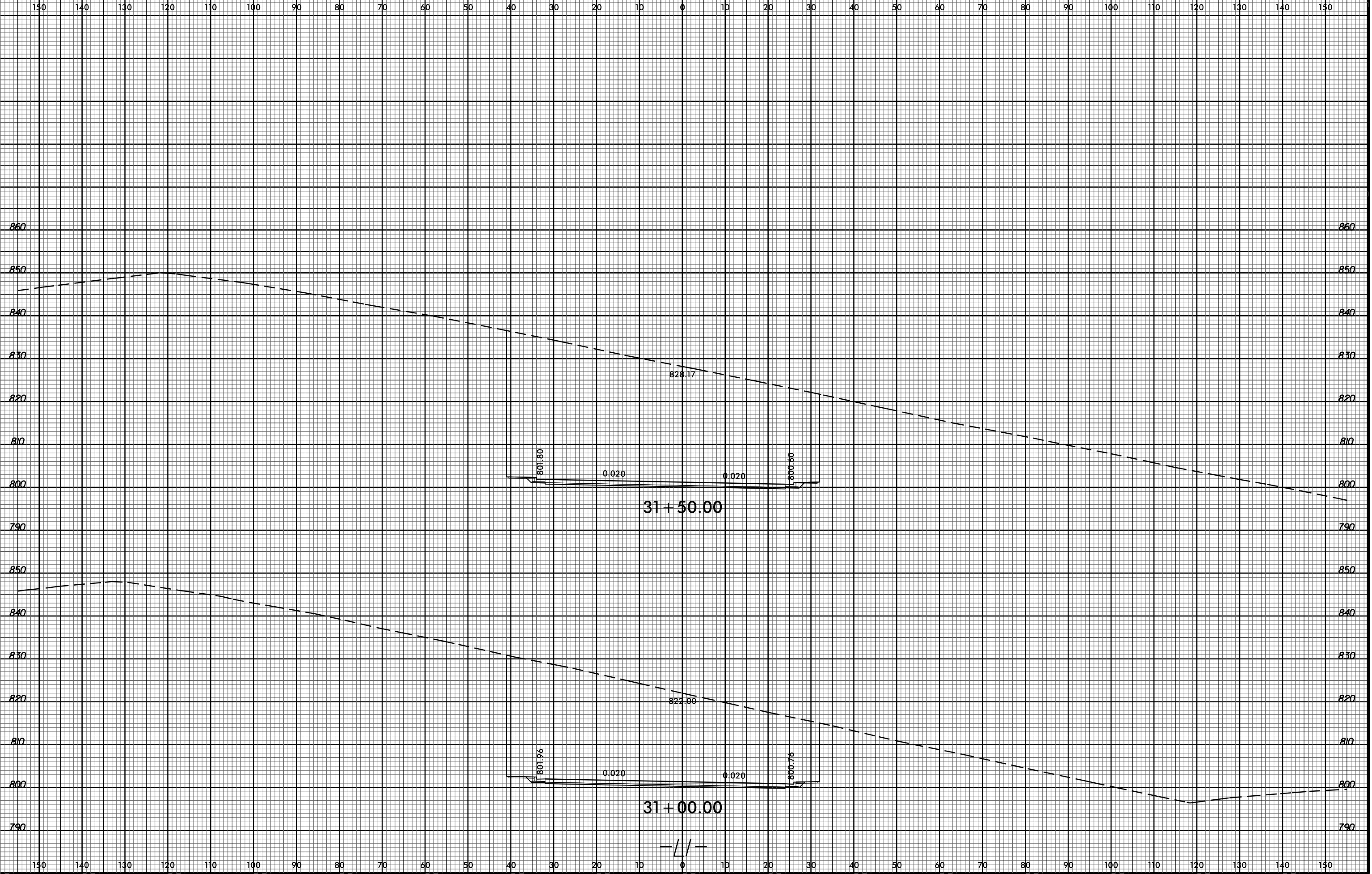
B:\23\99
28-JAN-2015 13:59
R:\Roadway\Corridor Modeling\K4908_Rdu_XSC_L1.xpl.dgn
\$\$\$\$\$USERNAME\$\$\$\$



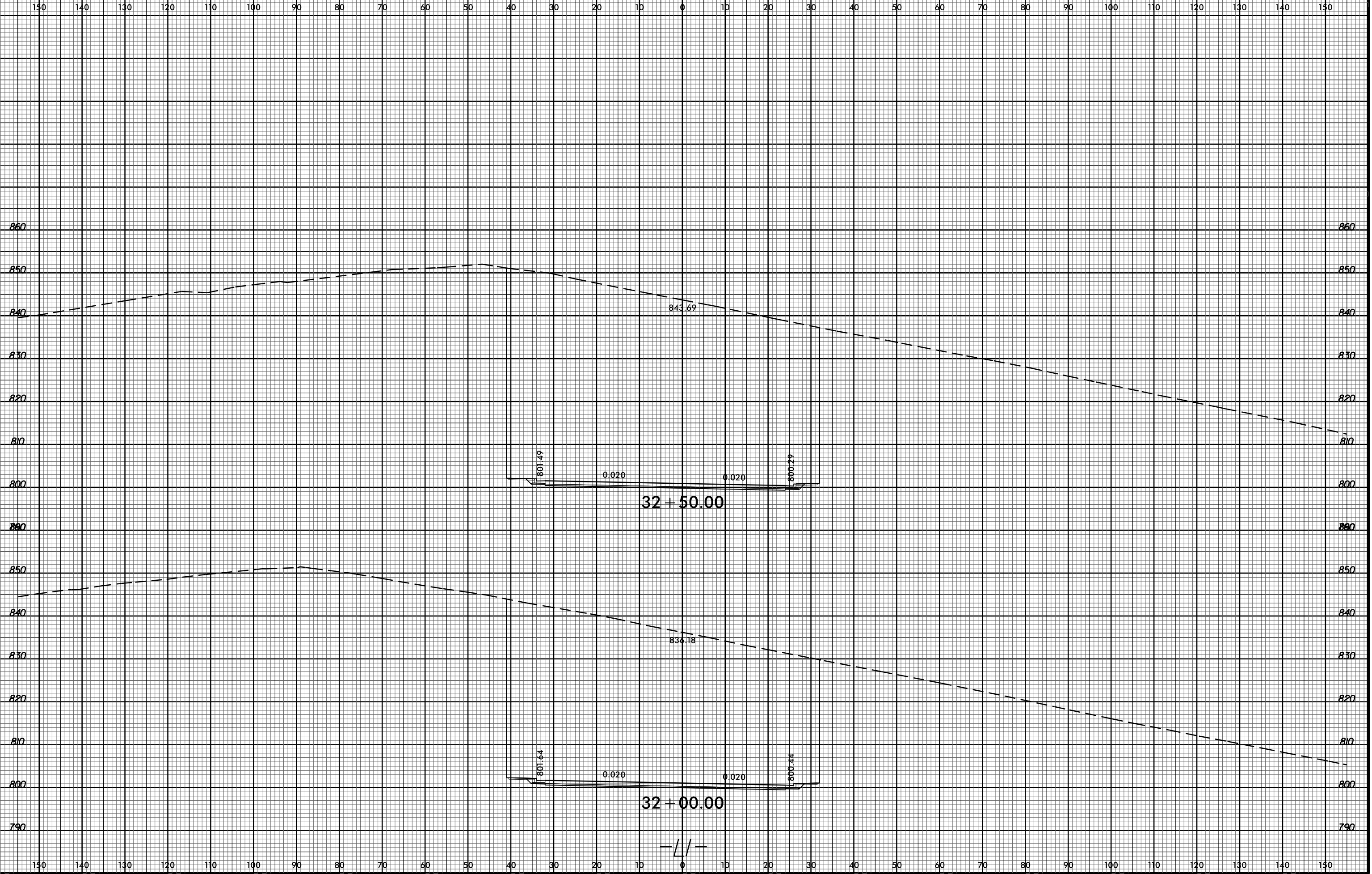
B:\23\99
28-JAN-2015 13:59
R:\Roadway\Corridor Modeling\K4908_Rdu_XSC_L1.xpl.dgn
\$\$\$\$\$USERNAME\$\$\$\$



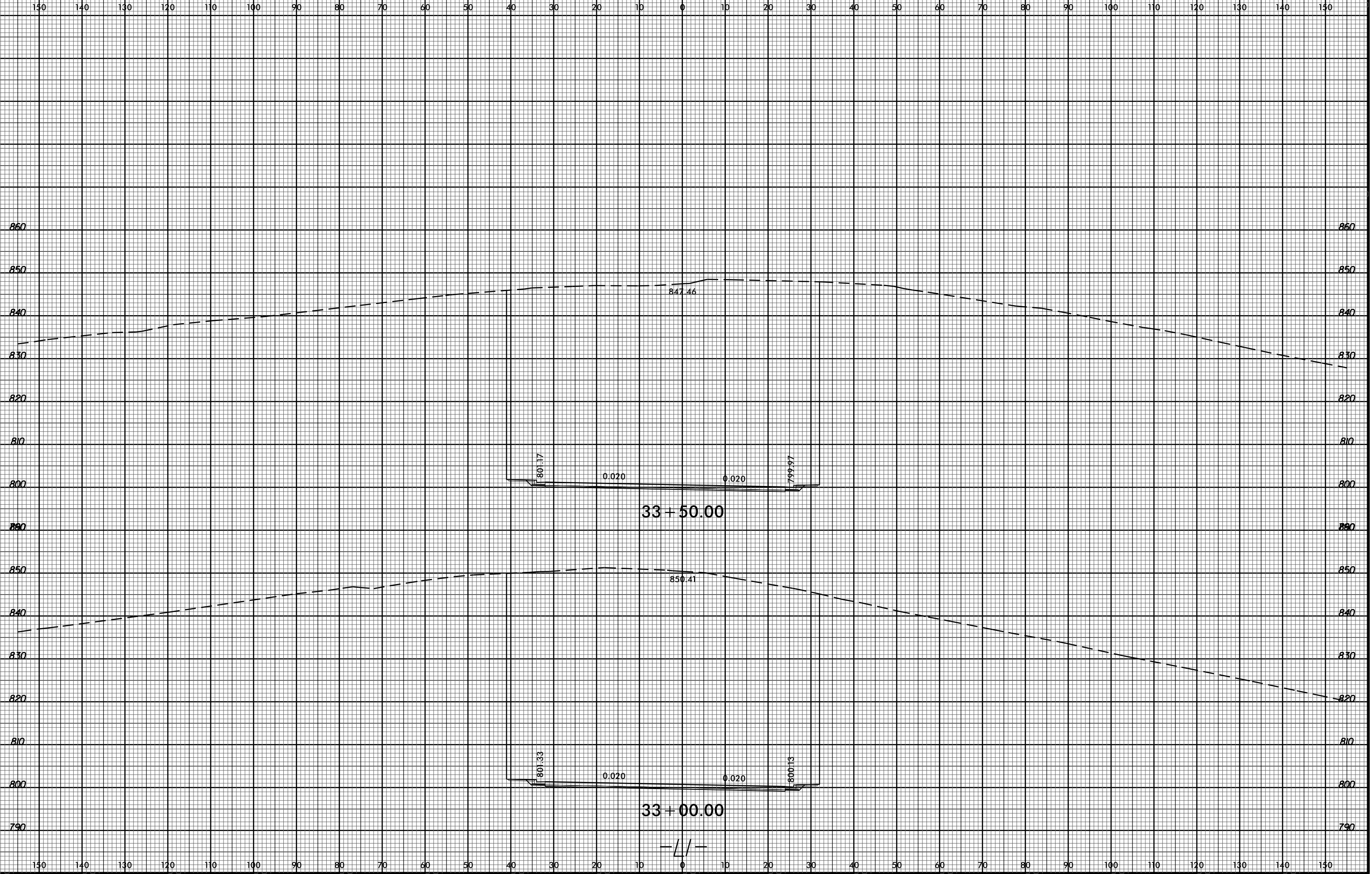
8/23/99
28-JAN-2015 14:00
R:\Roadway\Corridor Modeling\K4908_Rdu_XSC.L1.xpl.dgn
\$\$\$\$\$USERNAME\$\$\$\$\$



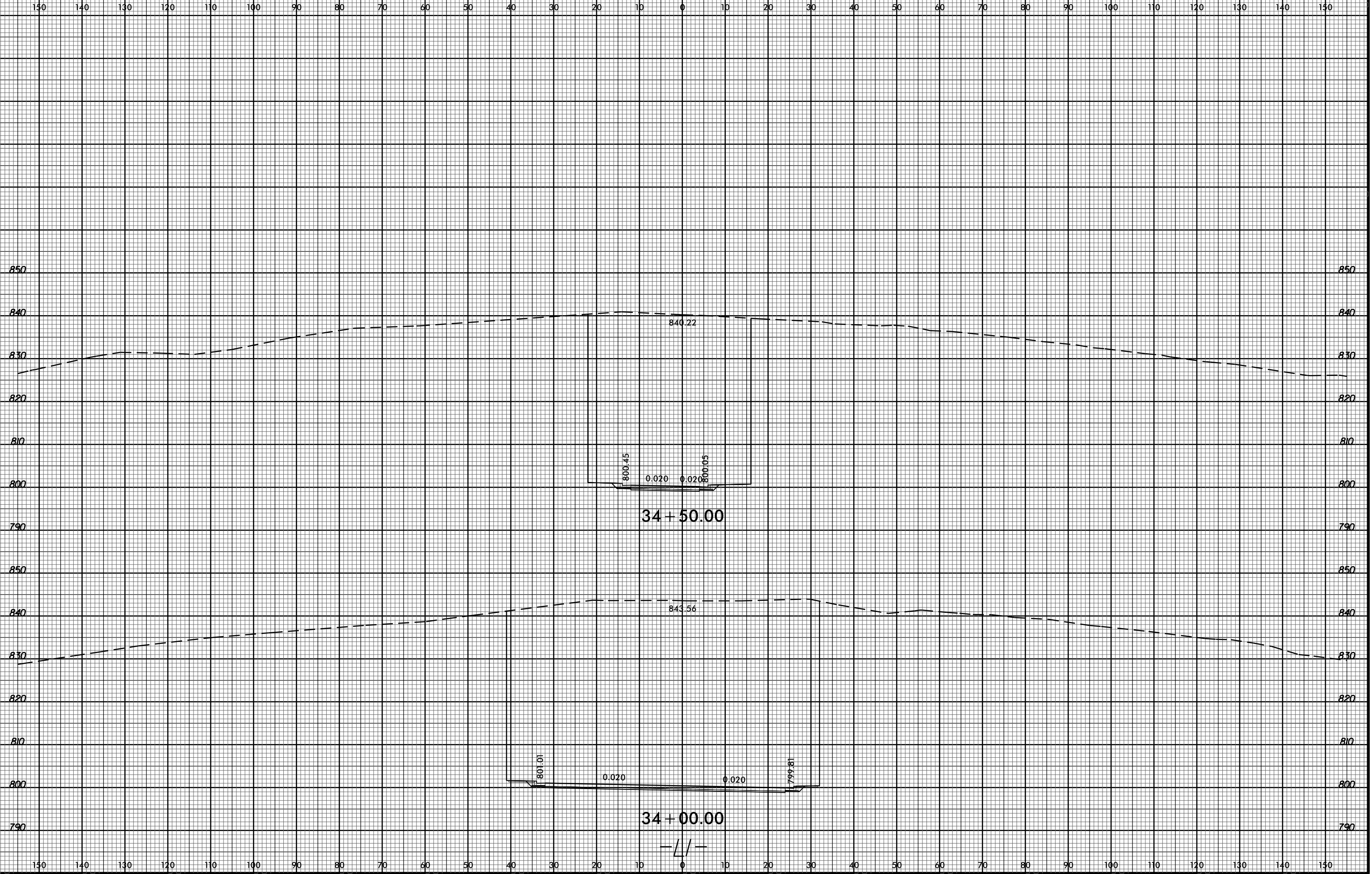
8/23/99
28-JAN-2015 14:00
R:\Roadway\Corridor Modeling\K4908_Rdu_XSC.L1.xpl.dgn
\$\$\$\$\$USERNAME\$\$\$\$\$

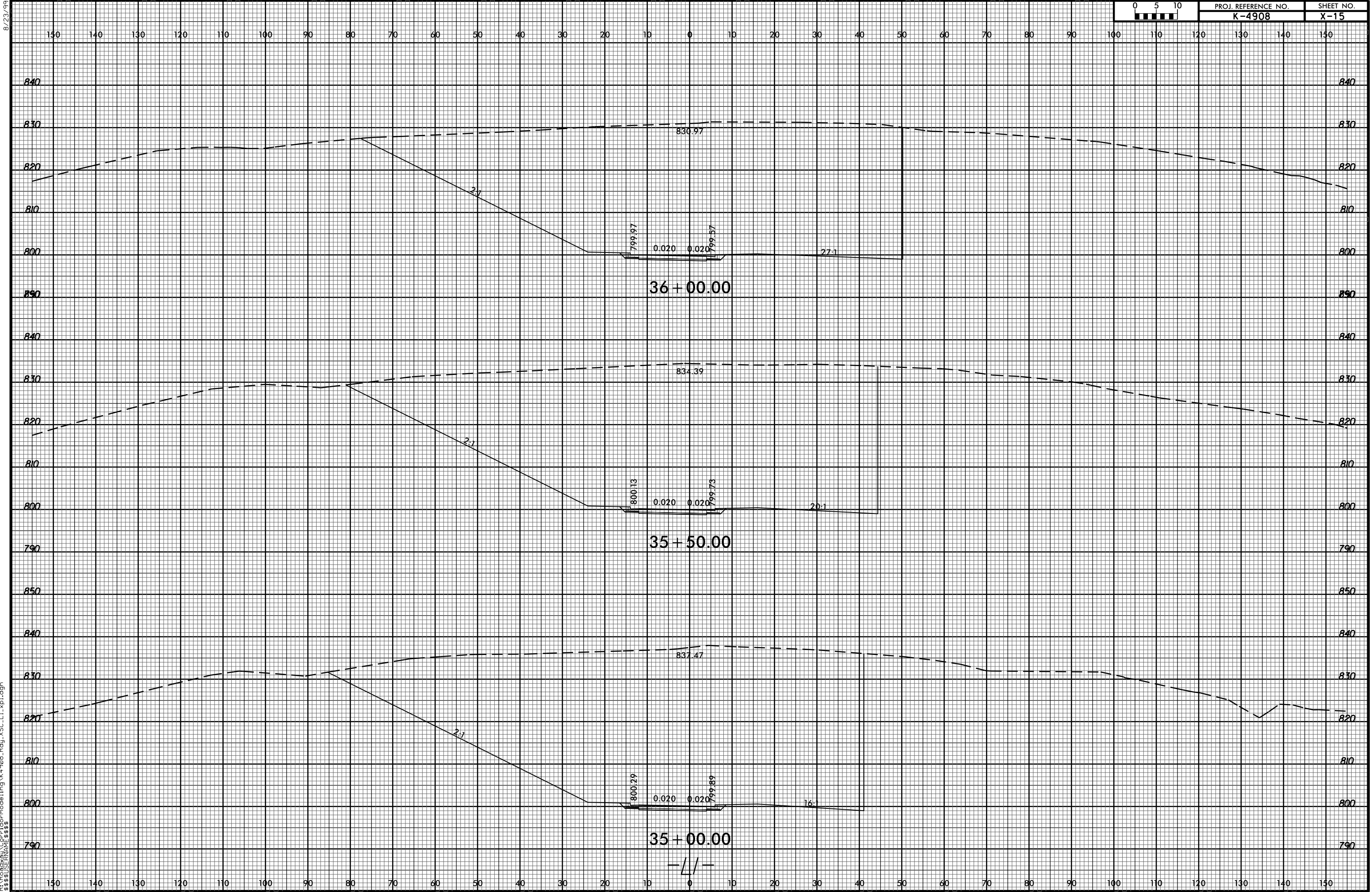


B:\23\99
28-JAN-2015 14:01
R:\Reedkey\Corridor Modeling\K4908_Rdu_XSC_L1.xpl.dgn
\$\$\$\$\$USERNAME\$\$\$\$



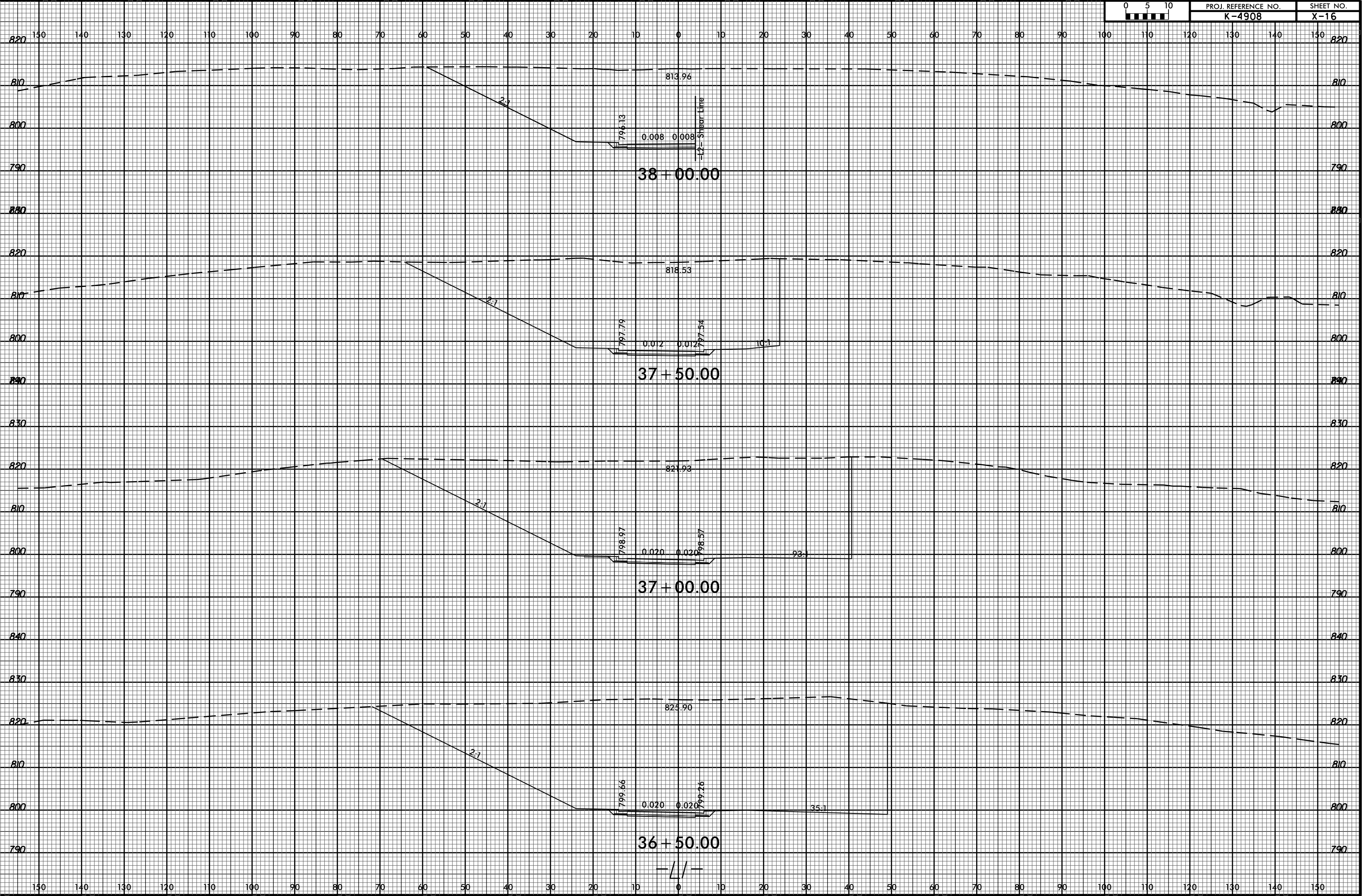
B:\23\99
28-JAN-2015 14:01
R:\Reedkey\Corridor Modeling\K4908_Rdu_XSC_L1.xpl.dgn
\$\$\$\$\$USERNAME\$\$\$\$\$



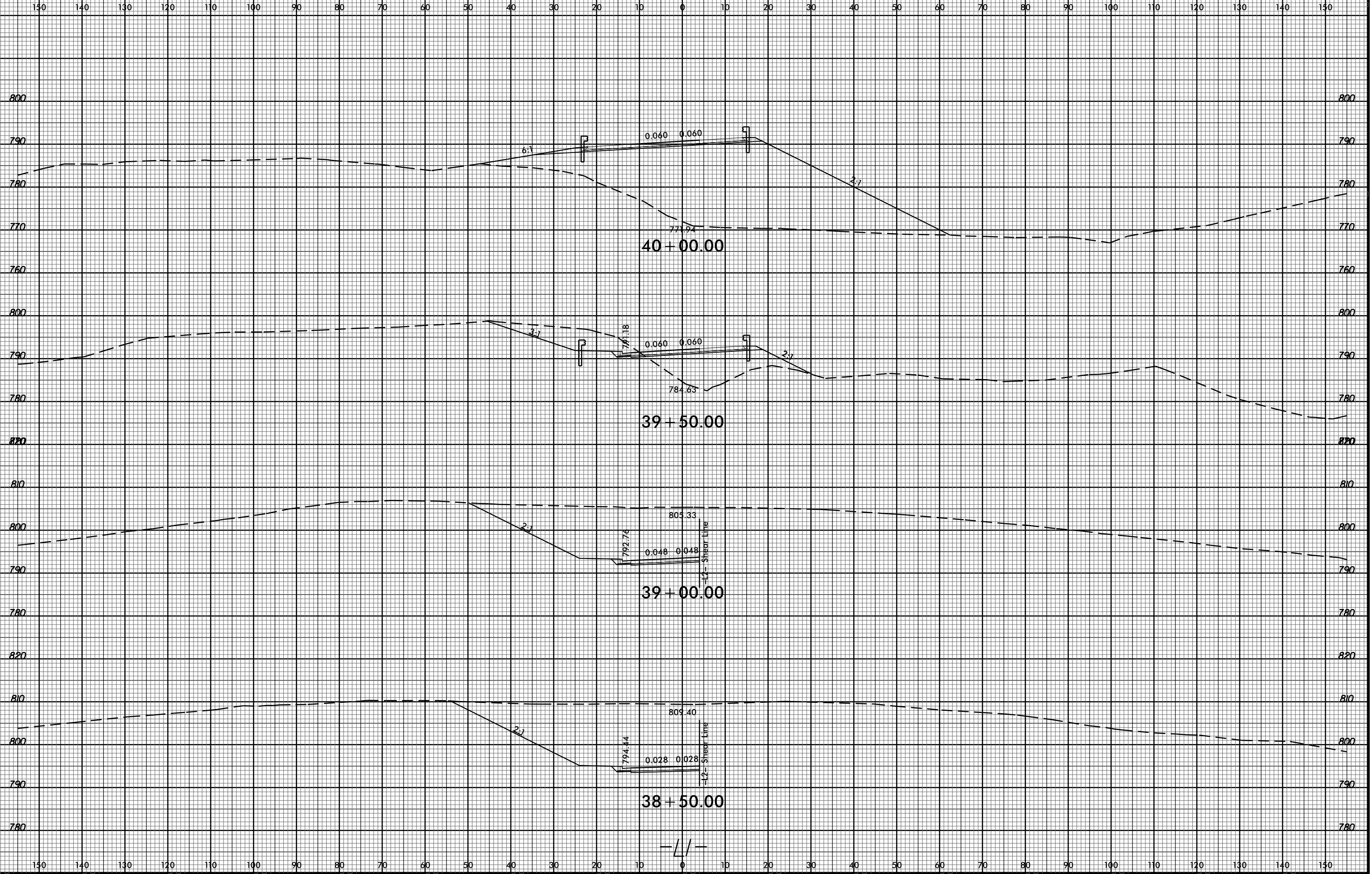


28-JAN-2015 12:25
 R:\Roadway\Corridor Modeling\K4908_Rdu_XSC_L1.xpl.dgn
 \$\$\$USERNAME\$\$\$

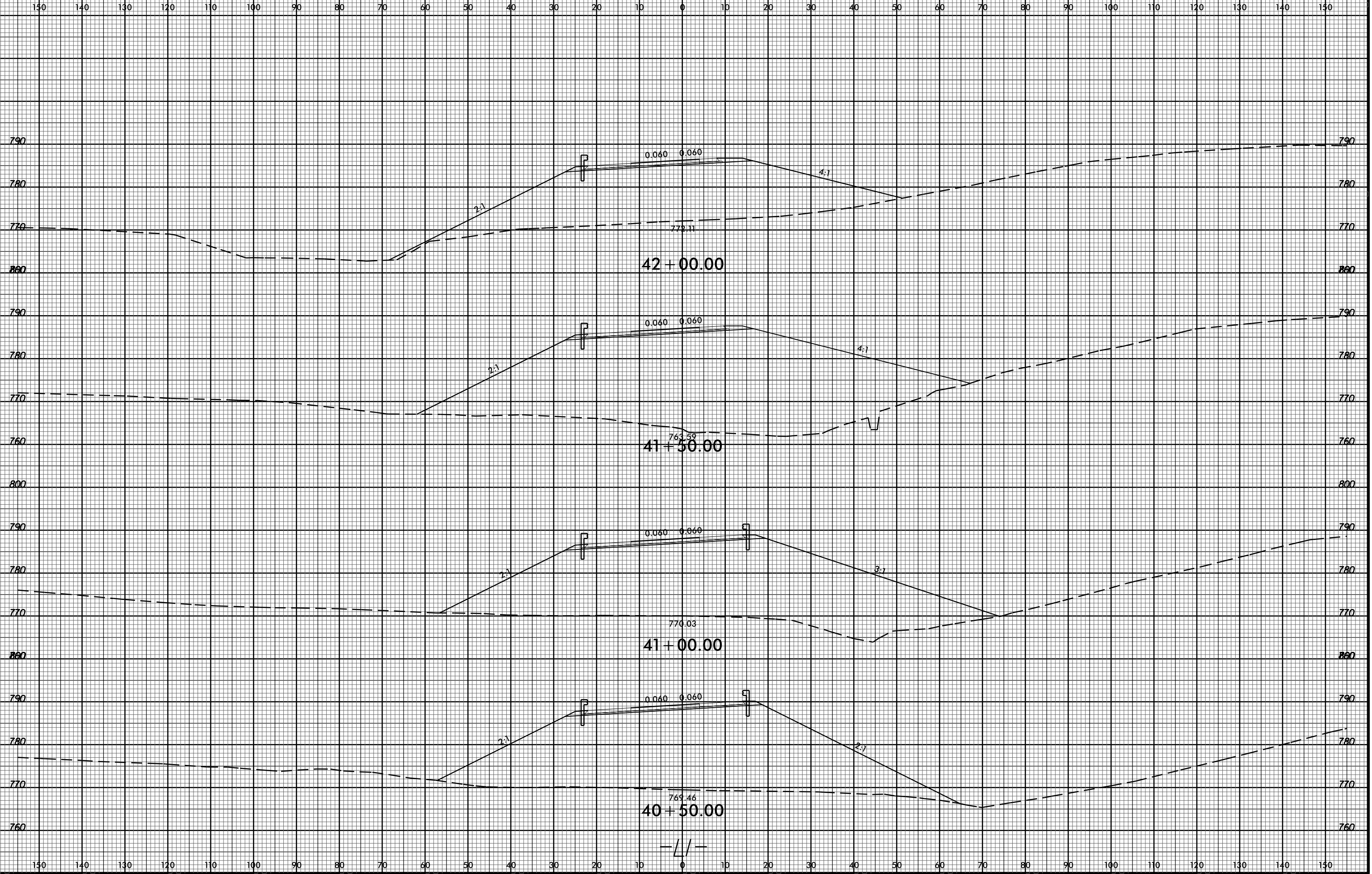
B:\23\2399
 28-JAN-2015 12:35
 R:\Roadway\Corridor Modeling\K4908_Rdu_XSC_L1.xpl.dgn
 \$\$\$USERNAME\$\$\$



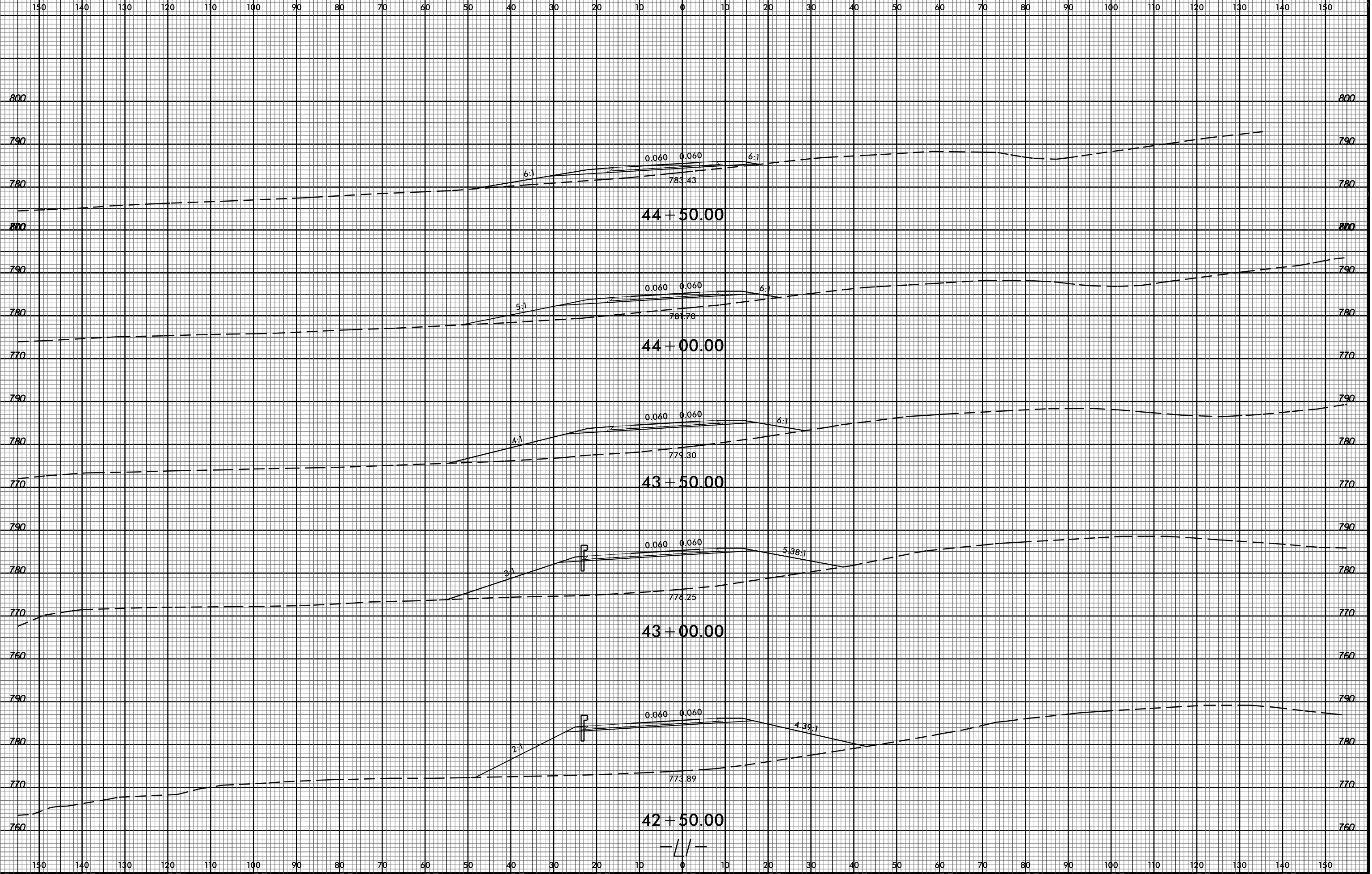
B:\23\99
28-JAN-2015 12:36
R:\Roadway\Corridor Modeling\K4908_Rdu_XSC.L1.xpl.dgn
\$\$\$\$\$USERNAME\$\$\$\$



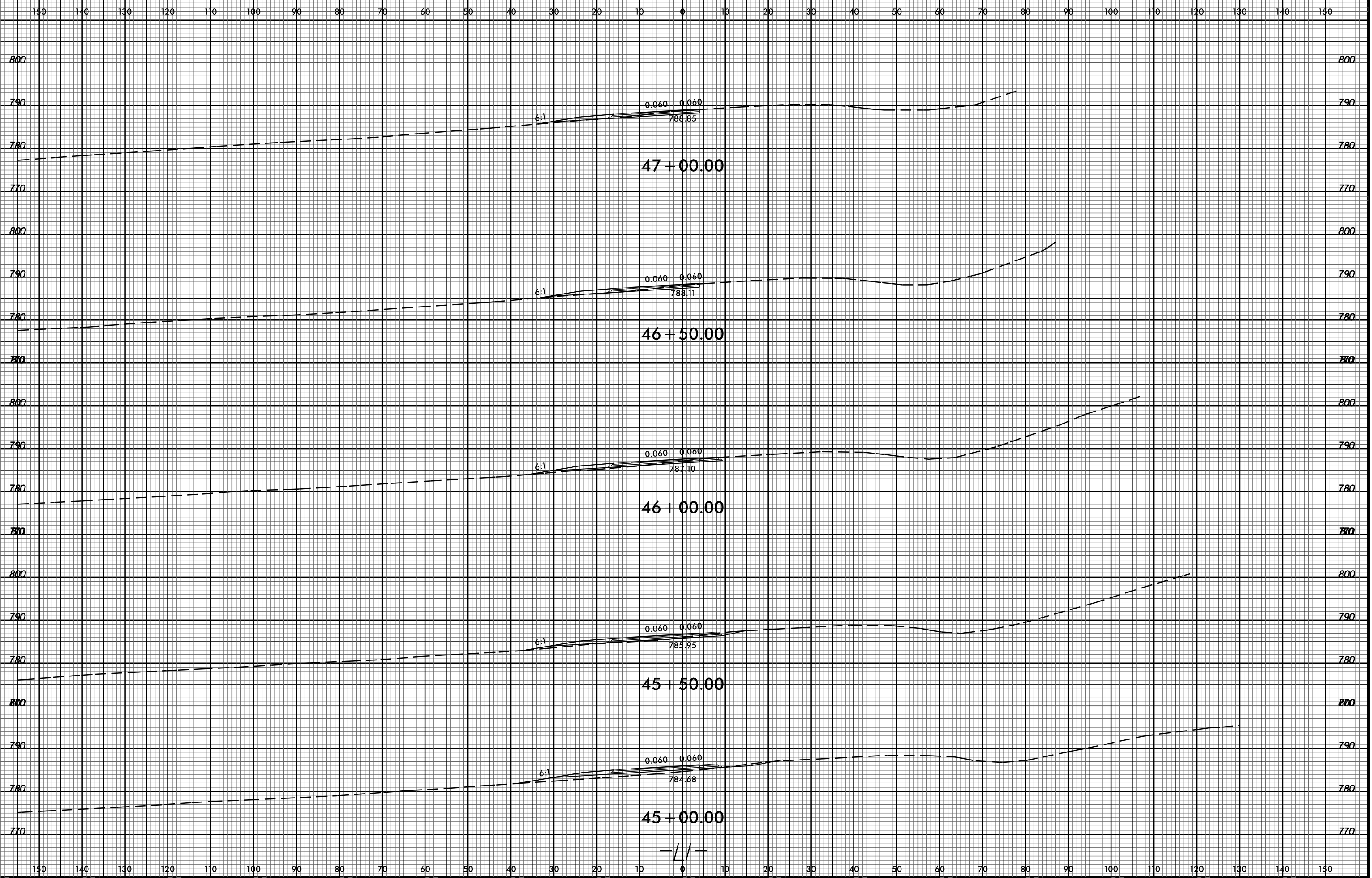
B:\23\99
28-JAN-2015 14:02
R:\Reedkey\Corridor-Modeling\K4908_Rdu_XSC.L1_xpl.dgn
\$\$\$\$\$USERNAME\$\$\$\$\$

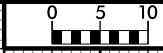


B:\23\99
28-JAN-2015 14:02
R:\Roadway\Corridor Modeling\K4908_Rdu_XSC_L1.xpl.dgn
\$\$\$\$\$USERNAME\$\$\$\$

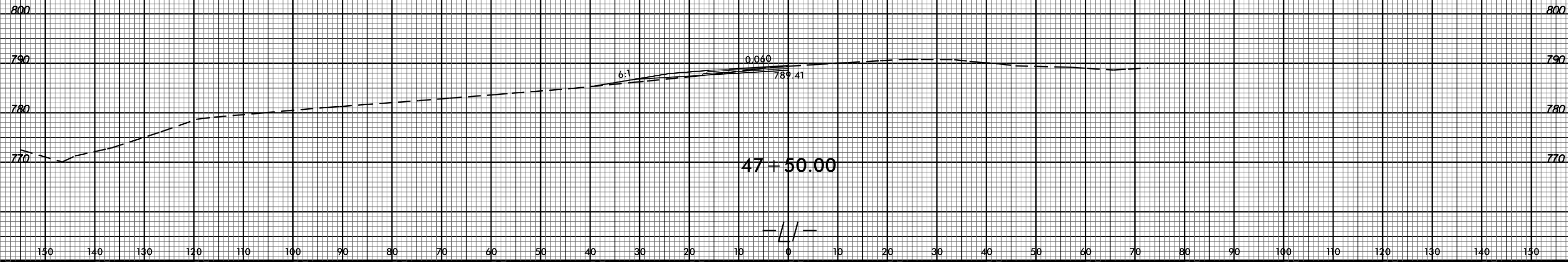


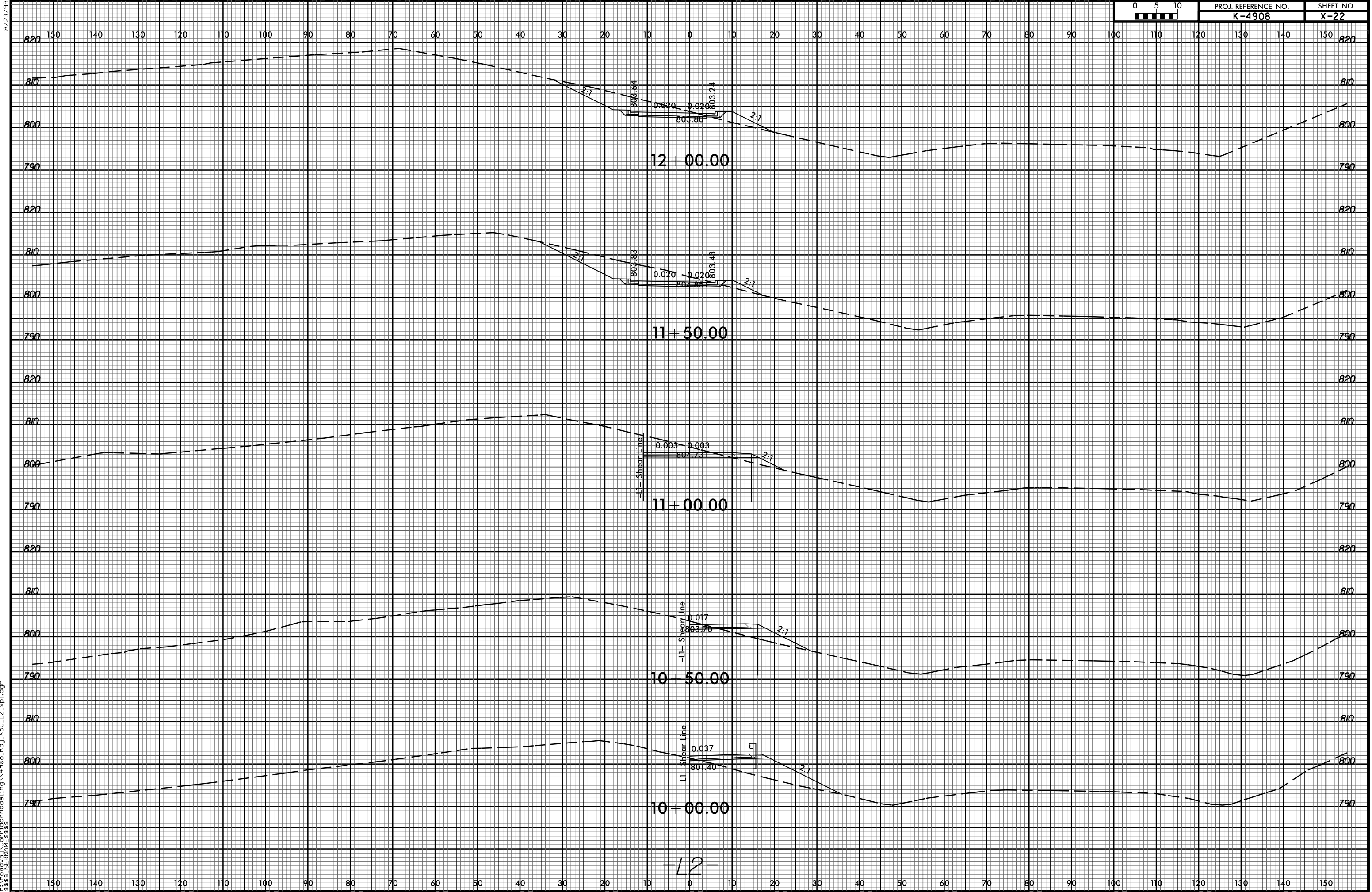
B:\23\99
28-JAN-2015 14:03
R:\Reedkey\Corridor Modeling\K4908_Rdu_XSC.L1.xpl.dgn
\$\$\$\$\$USERNAME\$\$\$\$





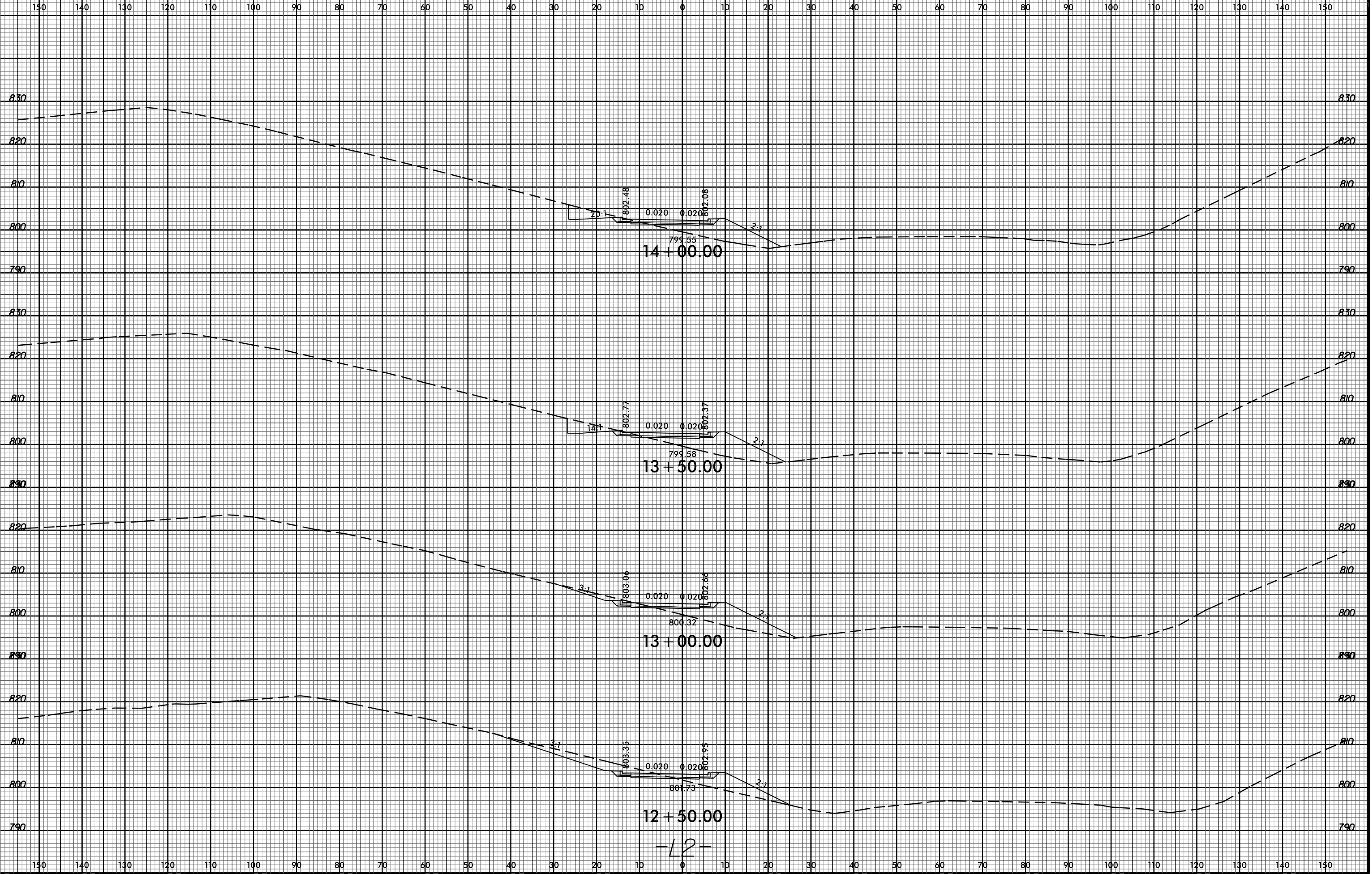
150 140 130 120 110 100 90 80 70 60 50 40 30 20 10 0 10 20 30 40 50 60 70 80 90 100 110 120 130 140 150



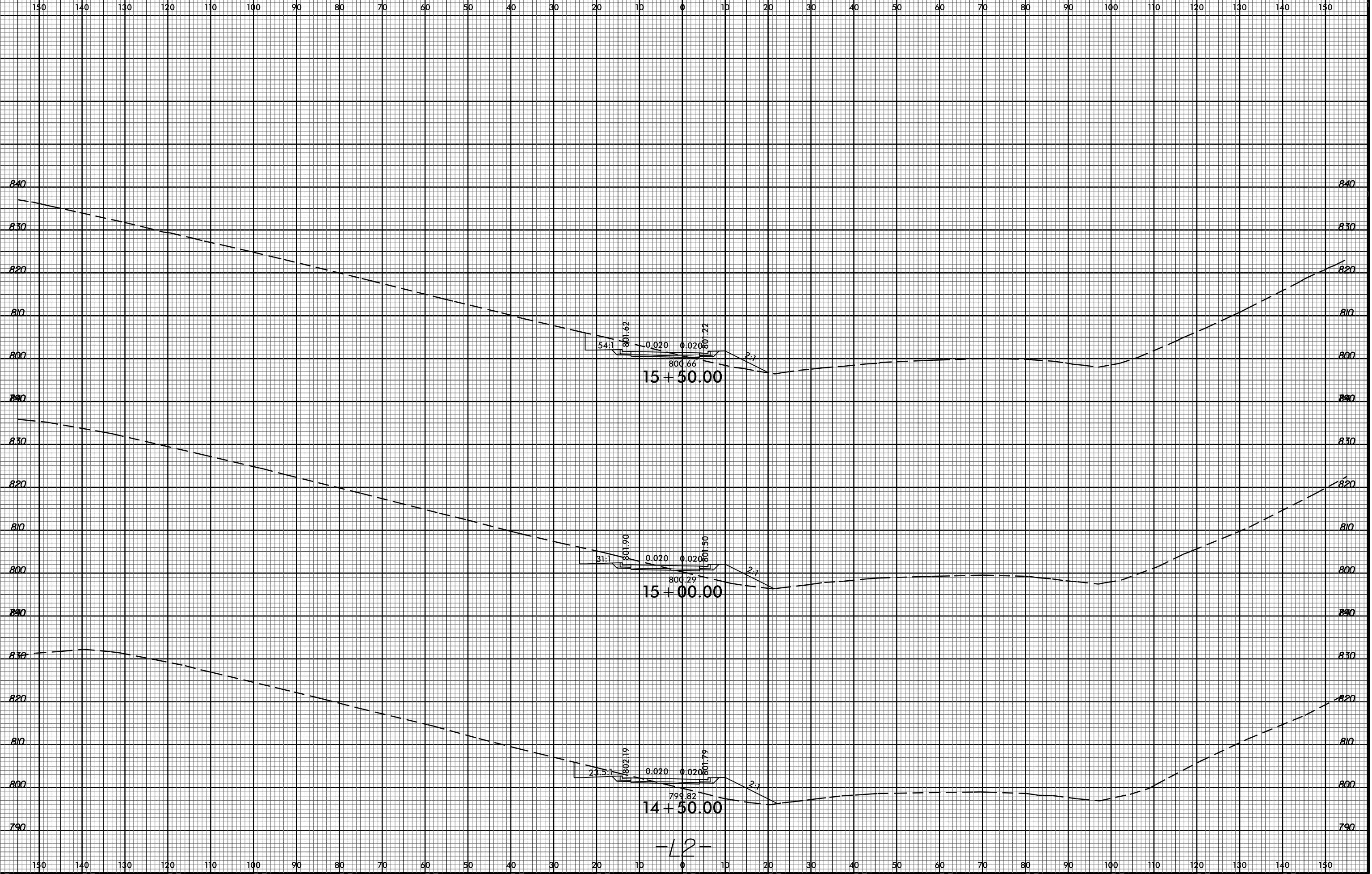


-L2-

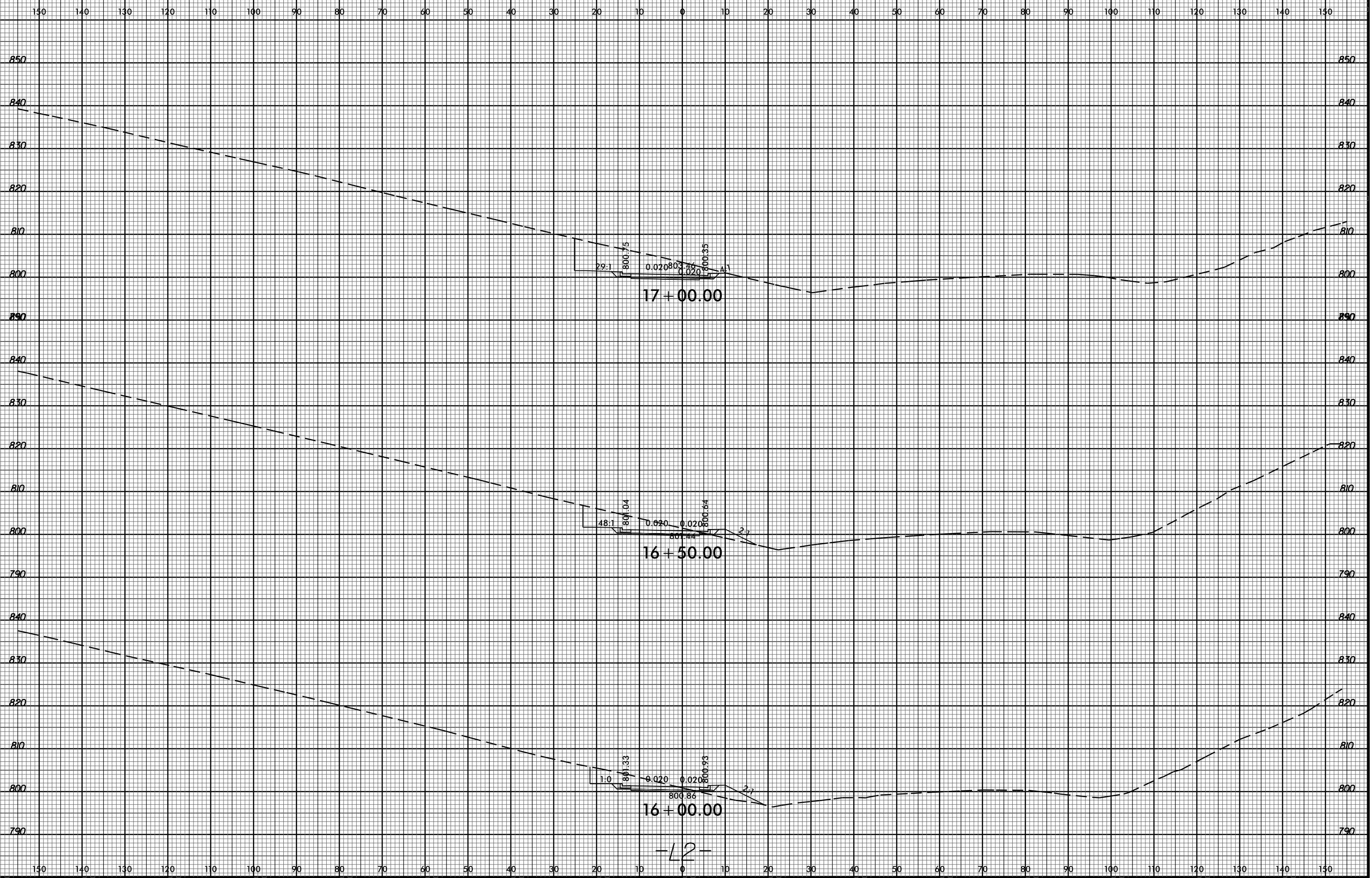
B:\23\99
28-JAN-2015 13:14
R:\Reedkey\Corridor Modeling\K4908_Rdu_XSC_L2_xpl.dgn
\$\$\$\$\$USERNAME\$\$\$\$\$



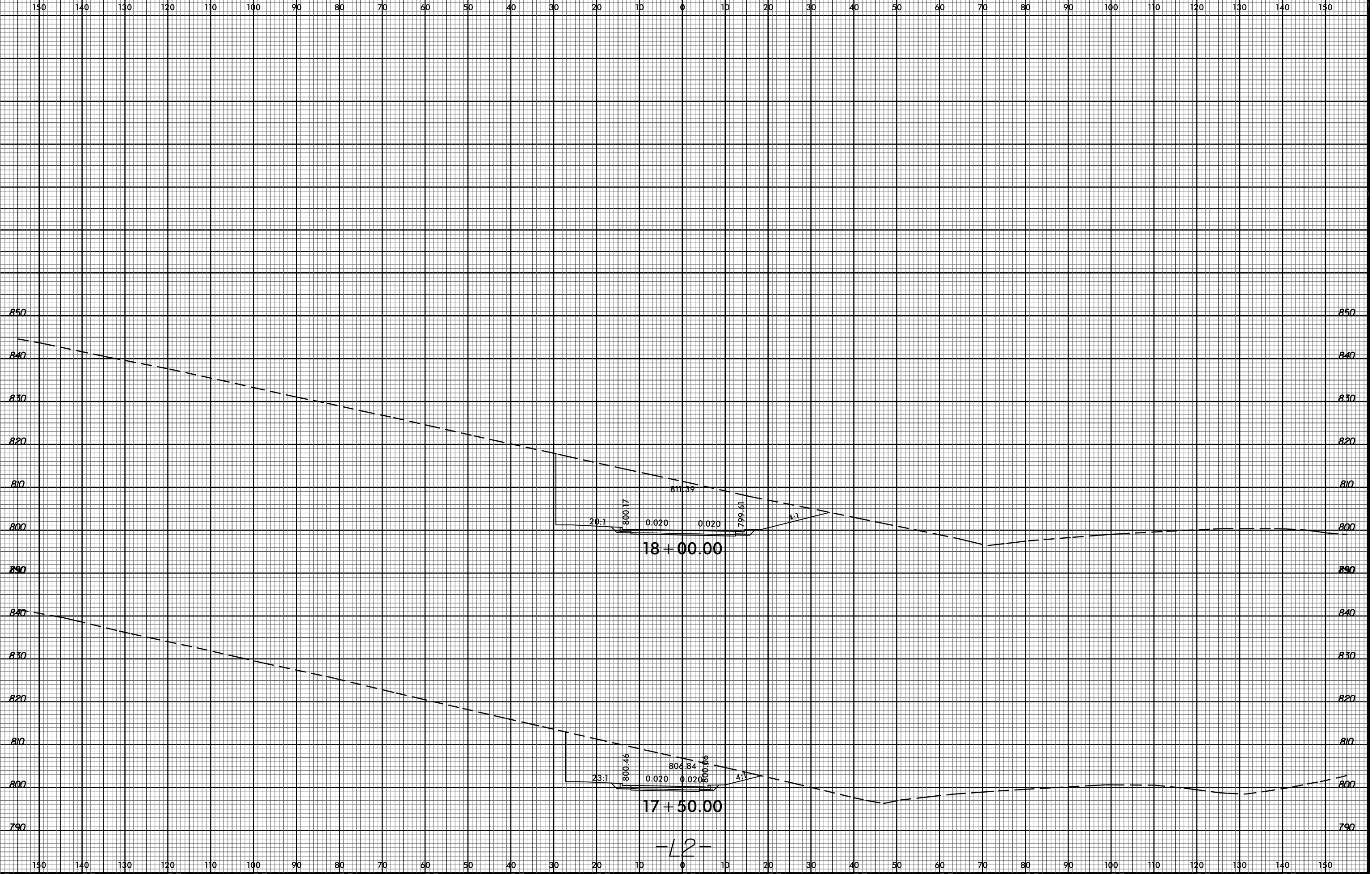
28-JAN-2015 13:17
R:\Roadway\Corridor Modeling\K4908_Rdu_XSC_L2_xpl.dgn
\$\$\$\$\$USERNAME\$\$\$\$\$



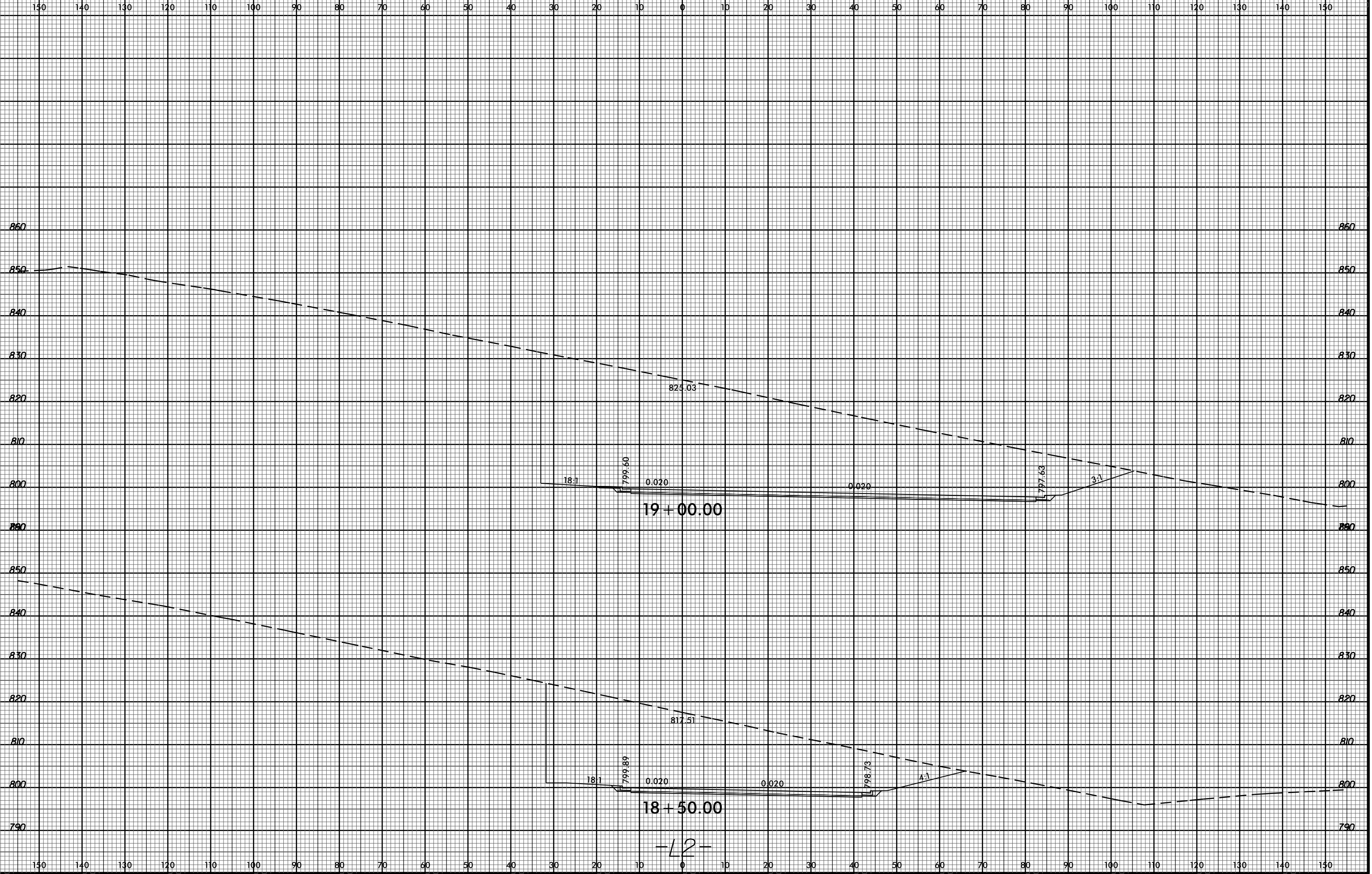
B:\23\99
28-JAN-2015 13:17
R:\Roadway\Corridor Modeling\K4908_Rdu_XSC_L2_xpl.dgn
\$\$\$\$\$USERNAME\$\$\$\$\$

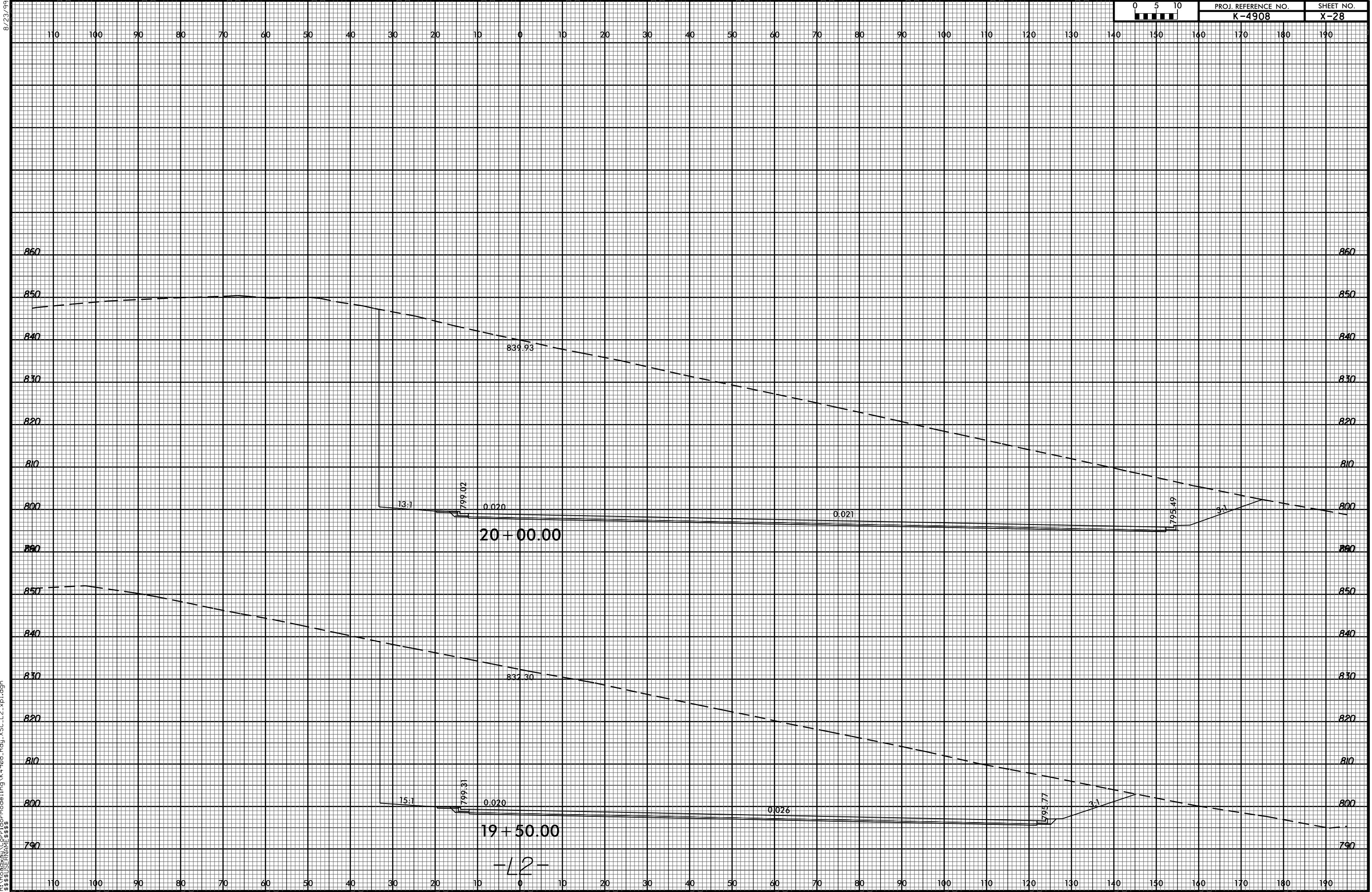


B:\23\99
28-JAN-2015 13:16
R:\Roadway\Corridor Modeling\K4908_Rdu_XSC_L2_xpl.dgn
\$\$\$\$\$USERNAME\$\$\$\$



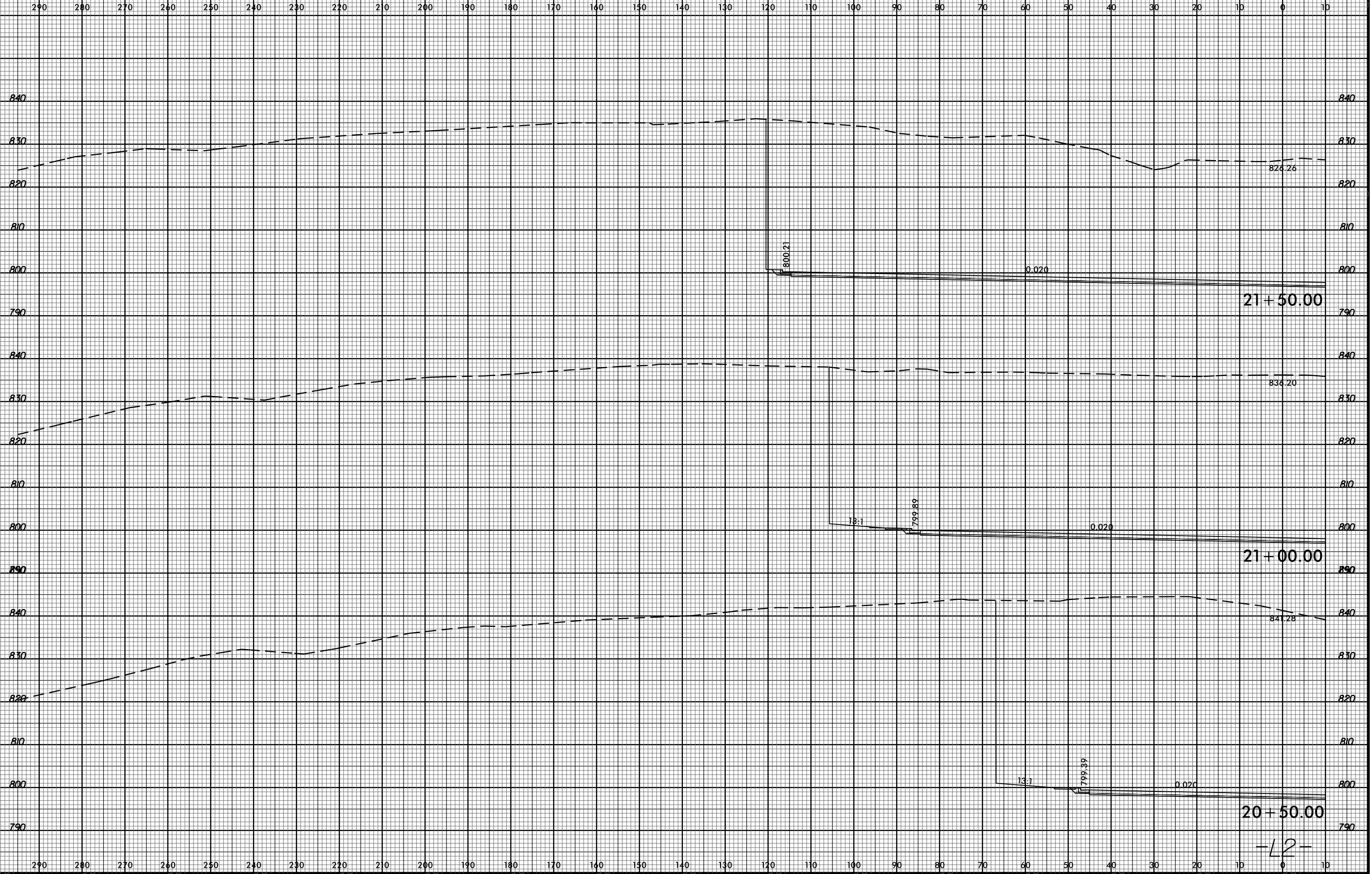
B:\23\99
28-JAN-2015 13:15
R:\Reedkey\Corridor-Modeling\K4908_Rdu_XSC_L2_xpl.dgn
\$\$\$\$\$USERNAME\$\$\$\$\$

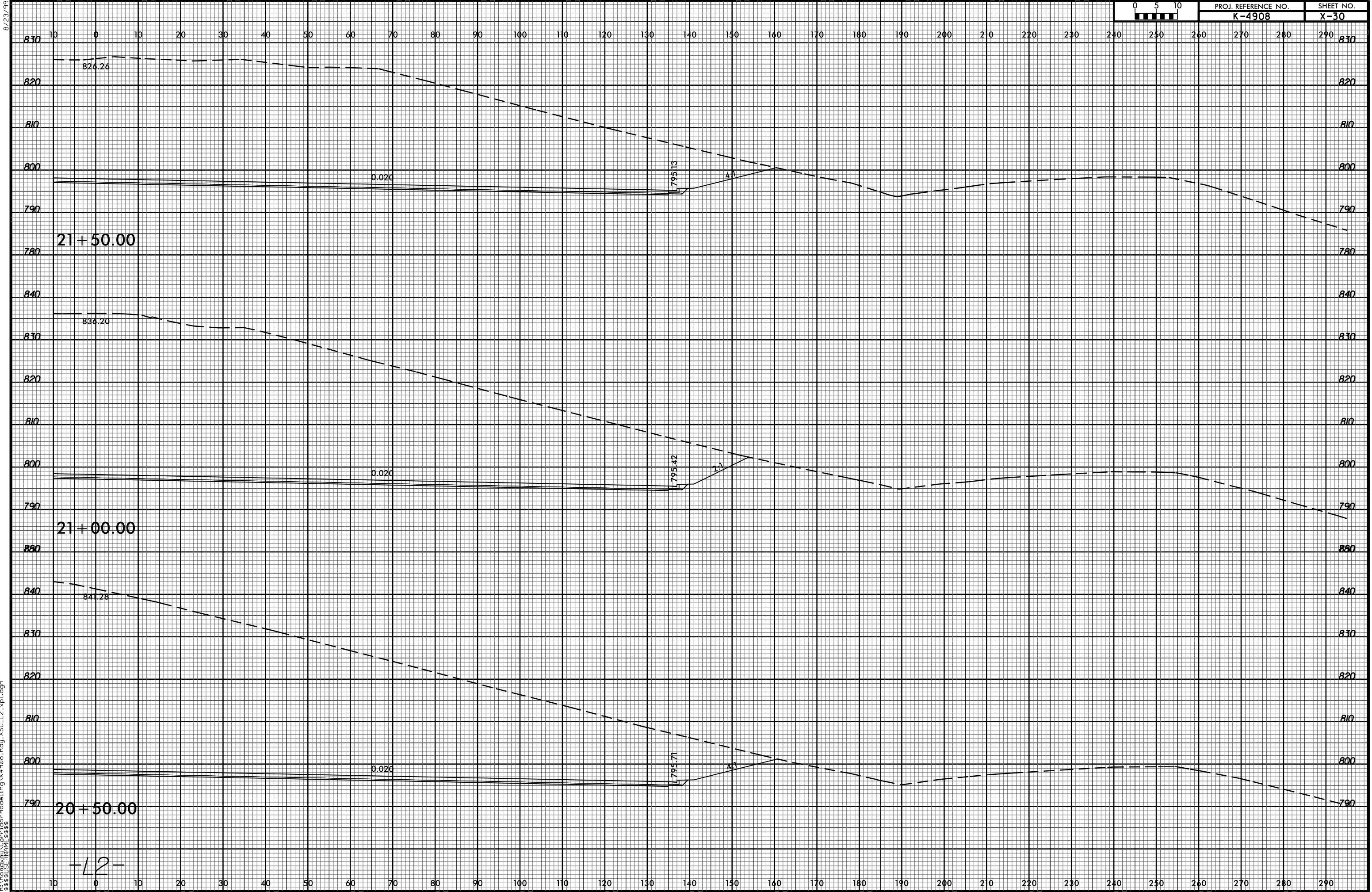




28-JAN-2015 13:19
 R:\Roadway\Corridor Modeling\K4908_Rdu_XSC_L2_xpl.dgn
 \$\$\$USERNAME\$\$\$

B:\23\99
28-JAN-2015 13:20
R:\Roadway\Corridor Modeling\K4908_Rdu_XSC_L2_xpl.dgn
\$\$\$\$\$USERNAME\$\$\$\$

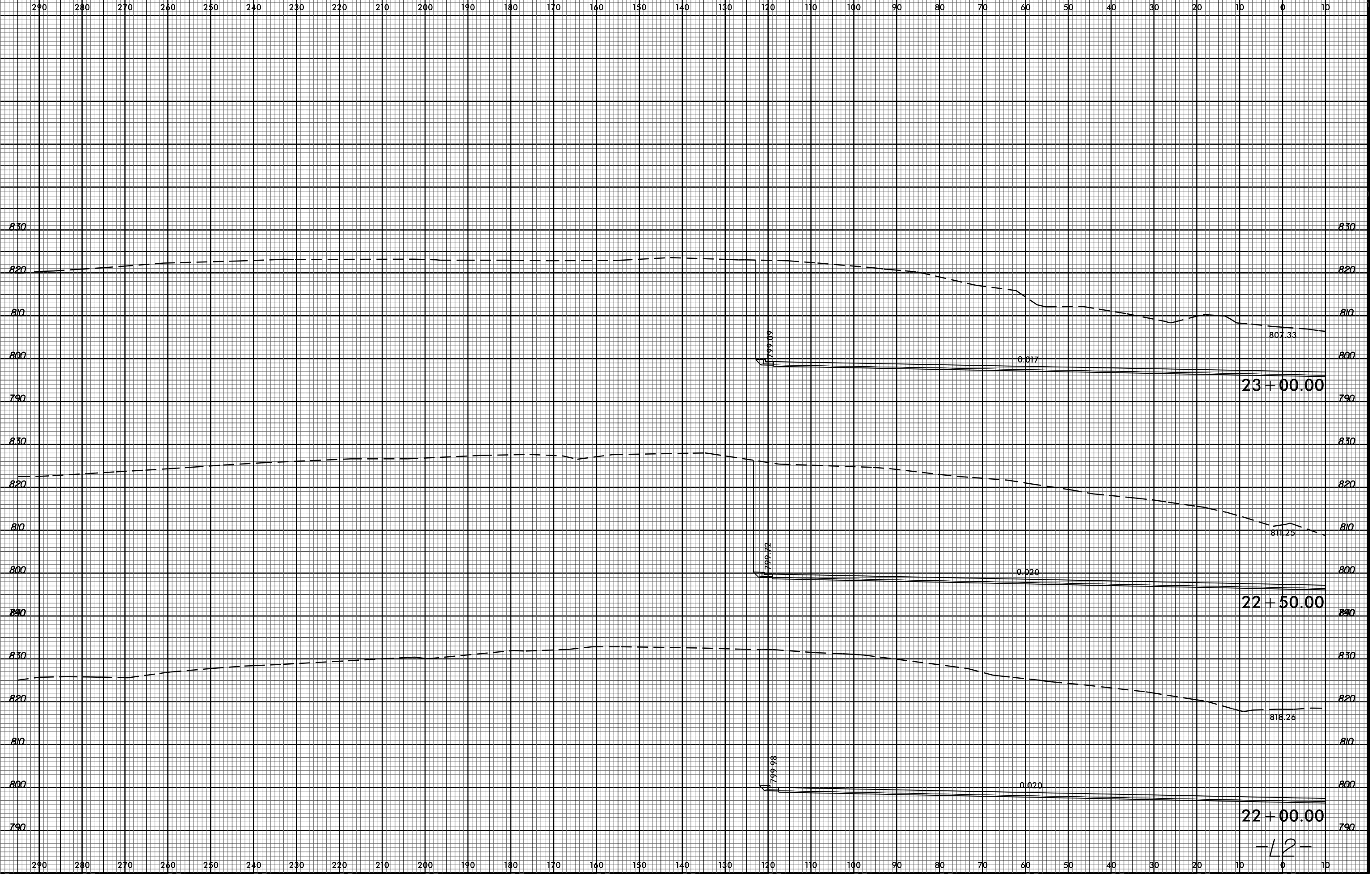




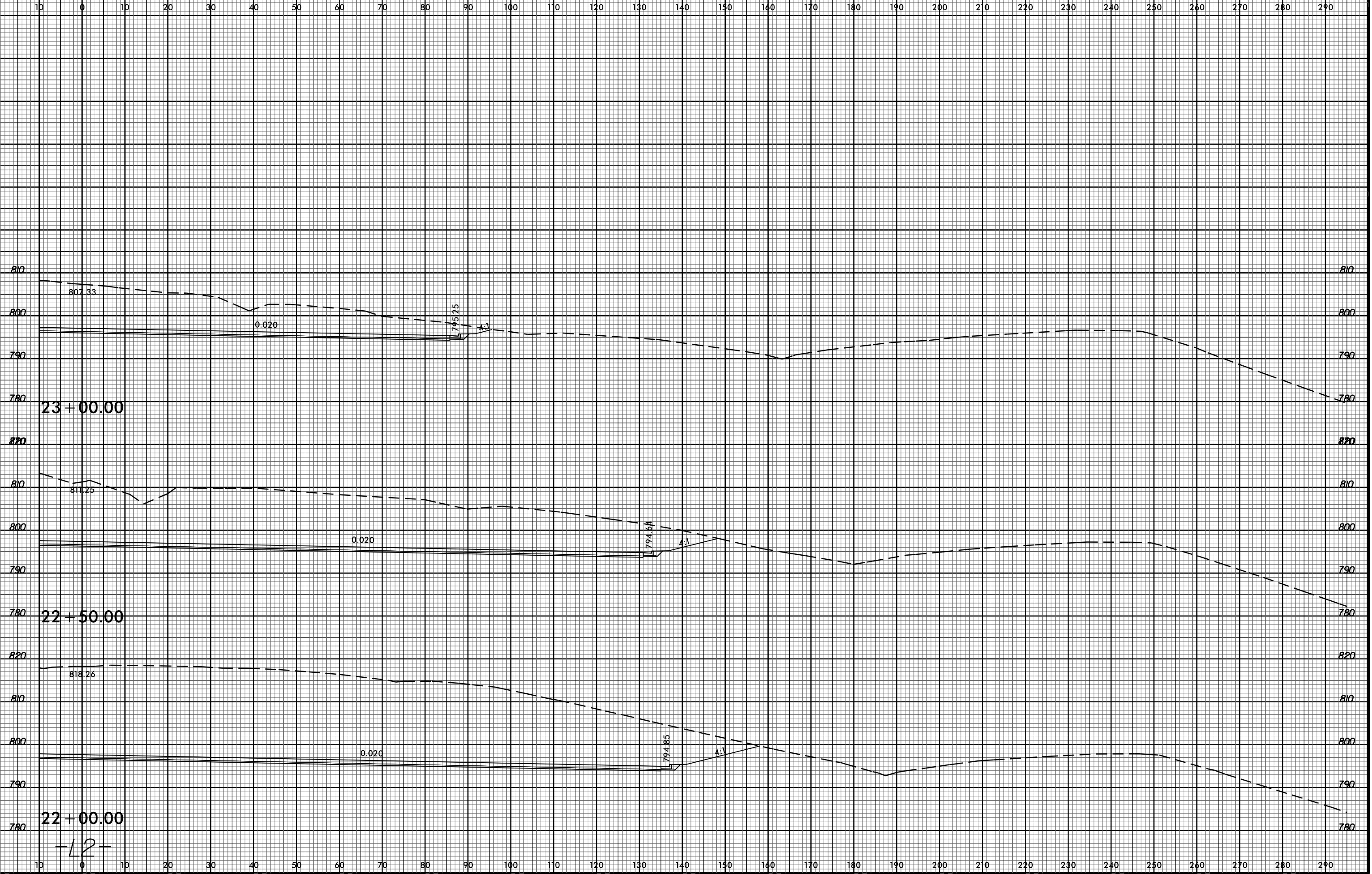
28-JAN-2015 13:20
 R:\Roadway\Corridor Modeling\K4908_Rdu_XSC_L2_xpl.dgn
 \$\$\$USERNAME\$\$\$

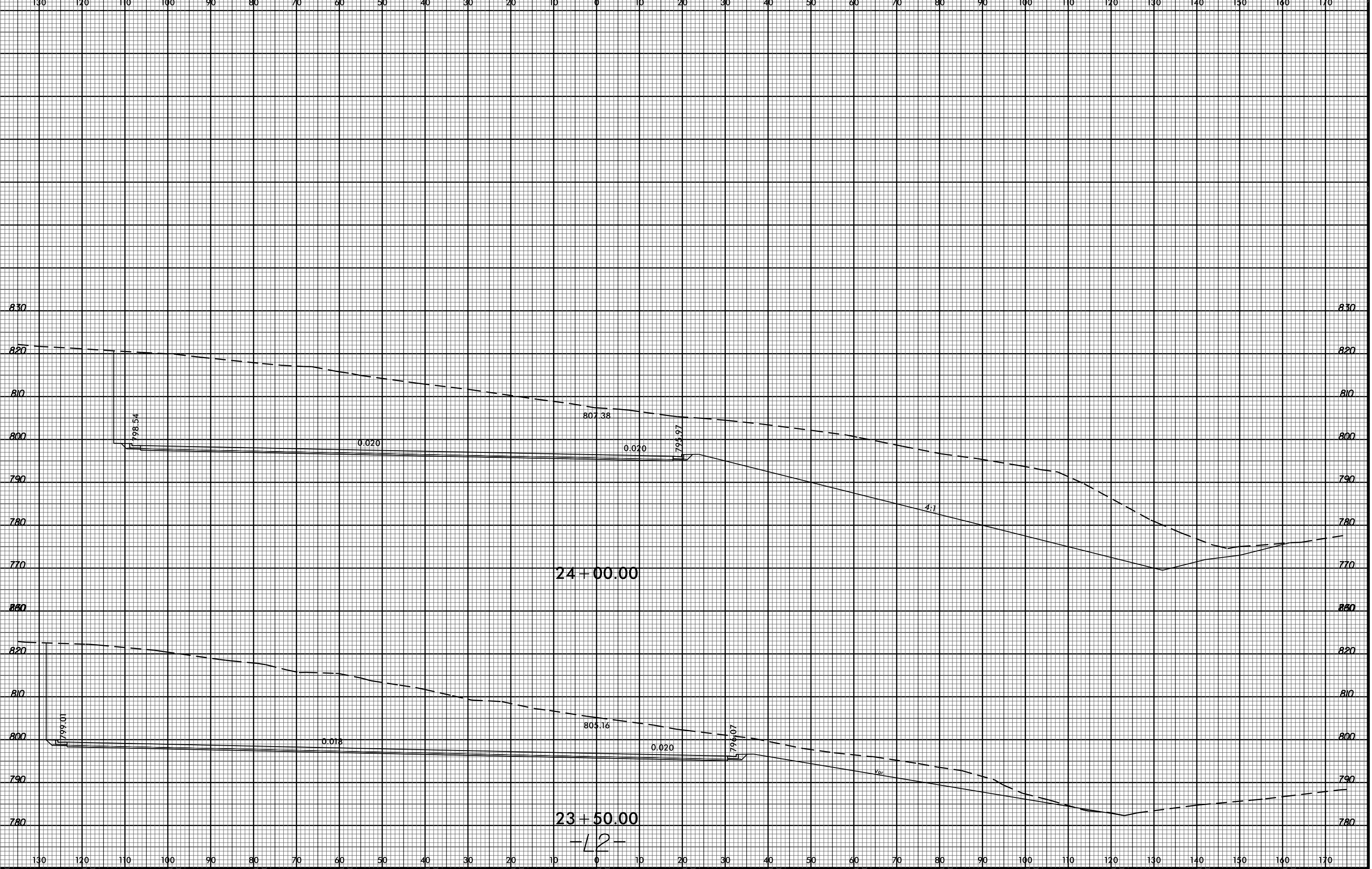
-L2-

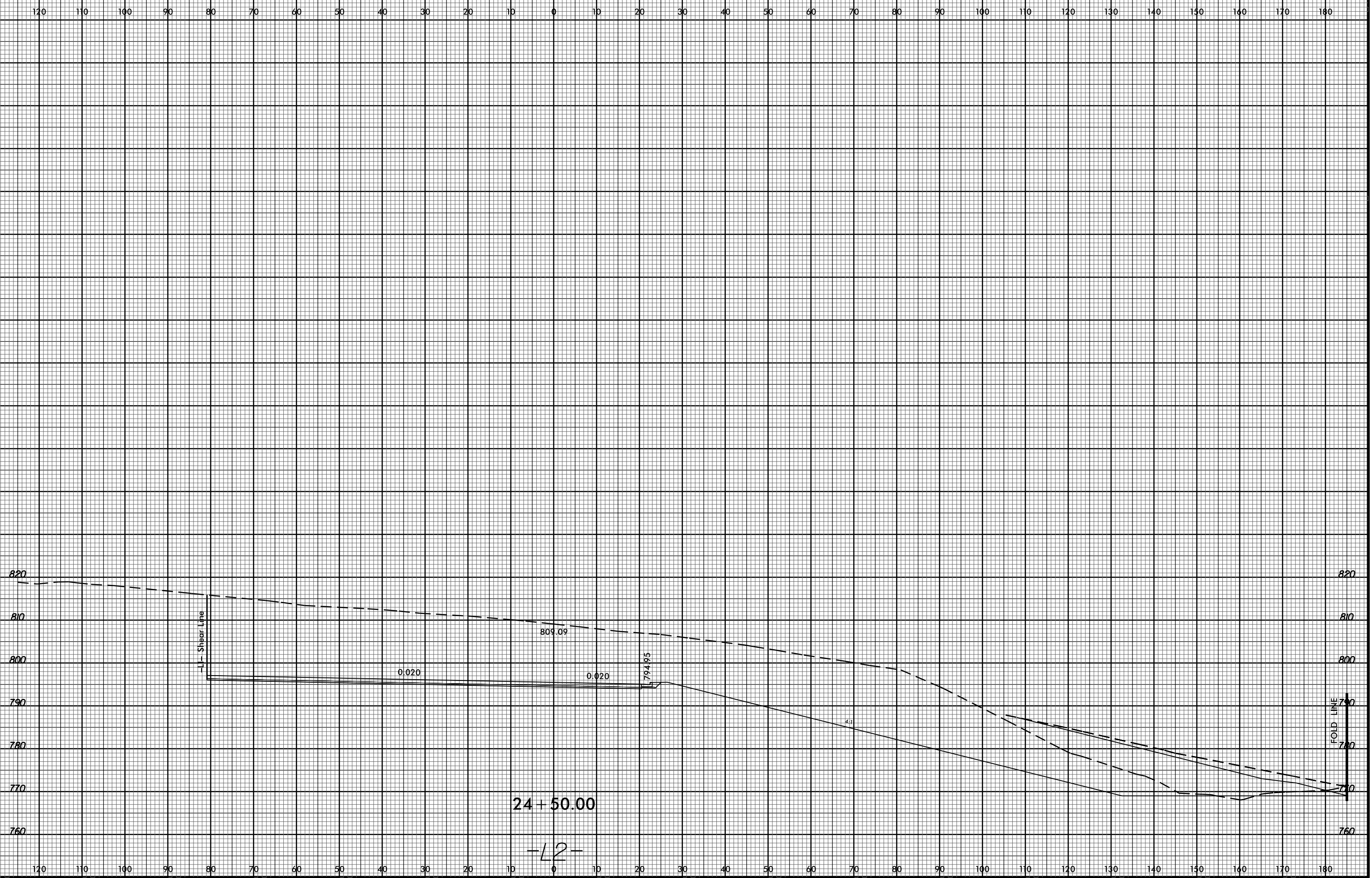
B:\23\99
28-JAN-2015 13:21
R:\Roadway\Corridor Modeling\K4908_Rdu_XSC_L2_xpl.dgn
\$\$\$\$\$USERNAME\$\$\$\$\$



B:\23\99
28-JAN-2015 13:21
R:\Roadway\Corridor Modeling\K4908_Rdu_XSC_L2_xpl.dgn
\$\$\$\$\$USERNAME\$\$\$\$

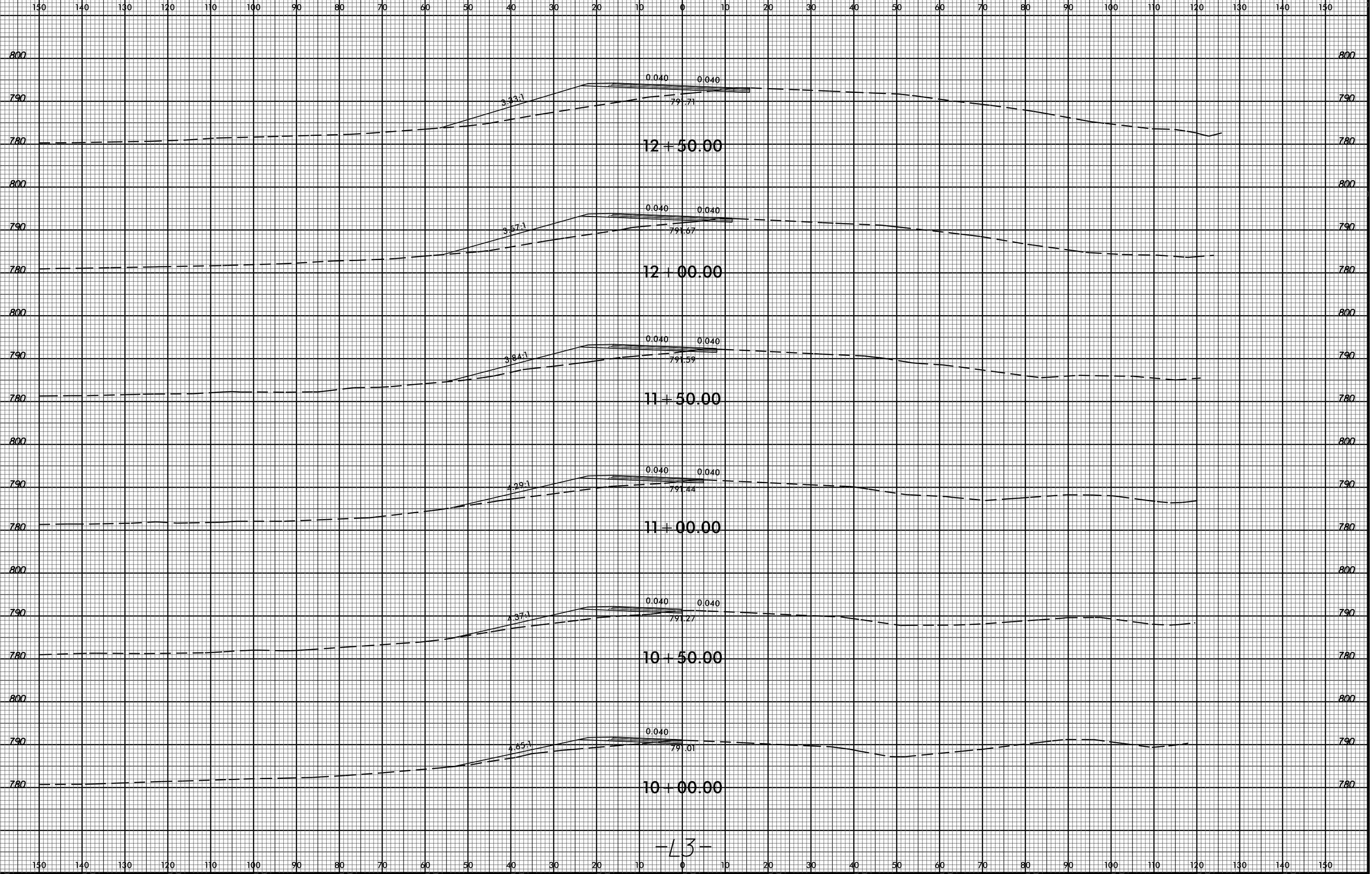




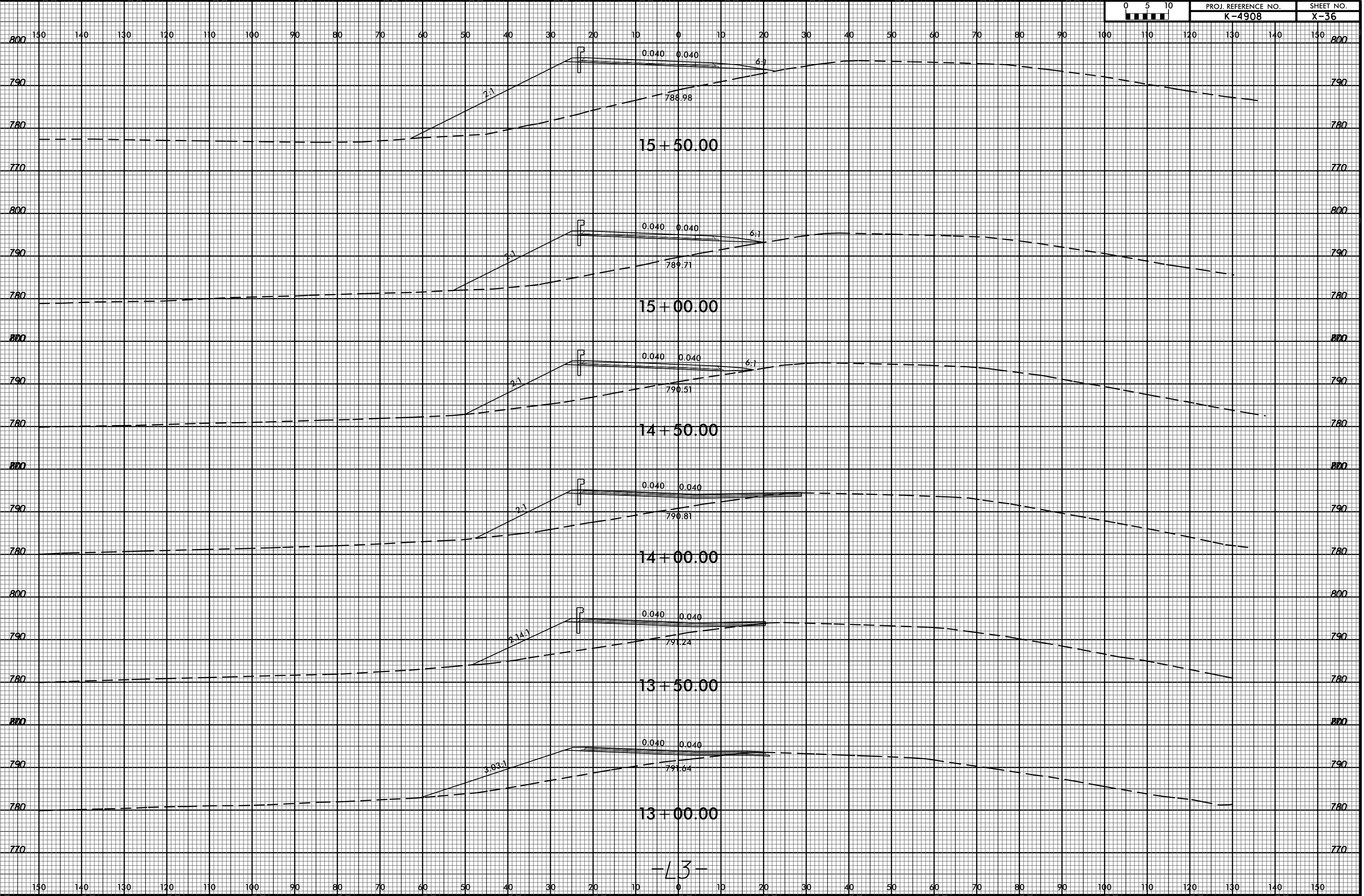


28-JAN-2015 13:22
R:\Roadway\Corridor Modeling\K4908_Rdu_XSC_L2_xpl.dgn
\$\$\$\$\$USERNAME\$\$\$\$

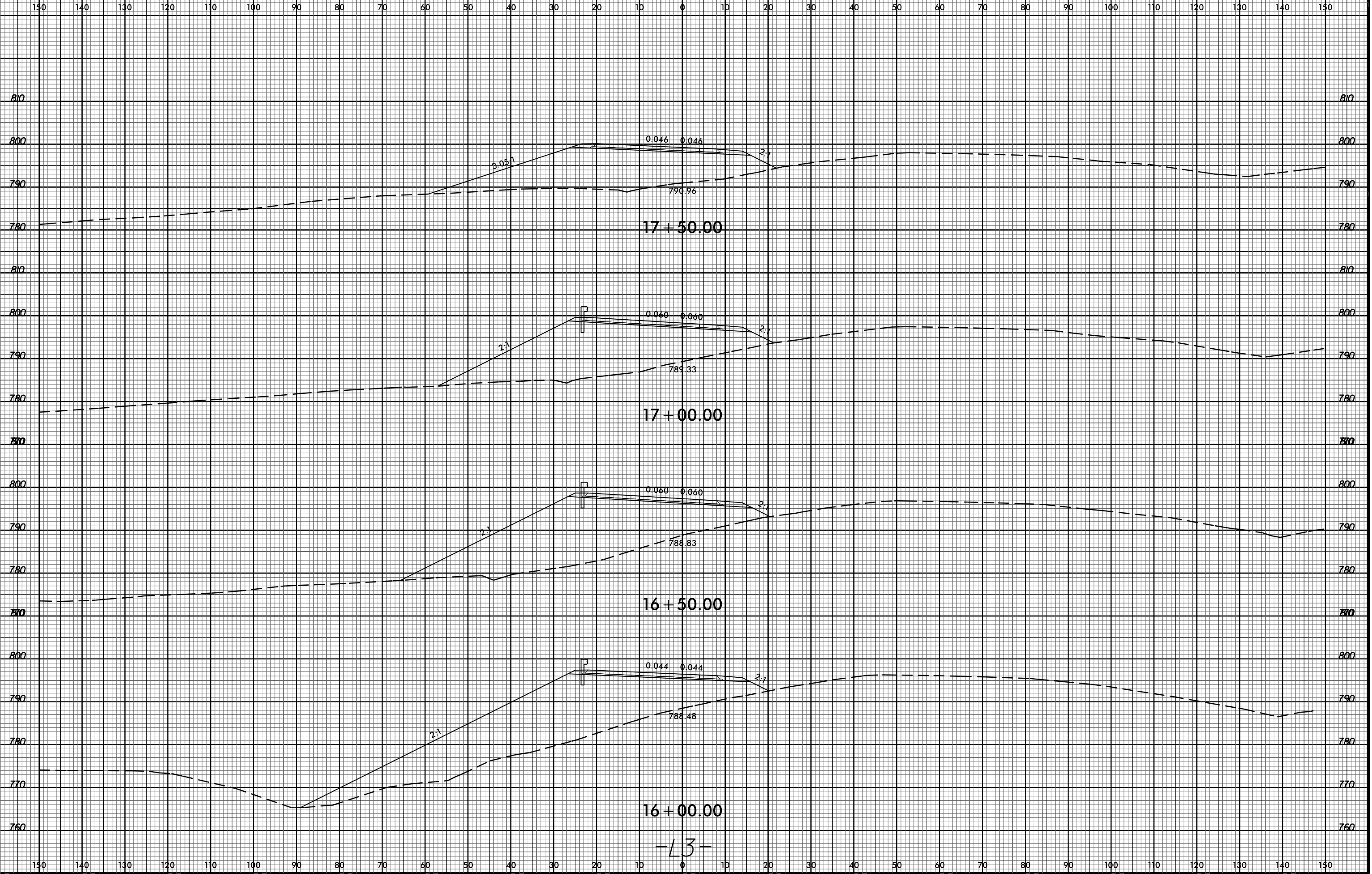
B:\22\99
28-JAN-2015 13:23
R:\Reedkey\Corridor Modeling\K4908_Rdu_XSC_L13_xpl.dgn
\$\$\$\$\$USERNAME\$\$\$\$\$



B:\23\99
 28-JAN-2015 13:27
 R:\Reedkey\Corridor Modeling\K4908_Rdu_XSC_L13_xpl.dgn
 \$\$\$USERNAME\$\$\$

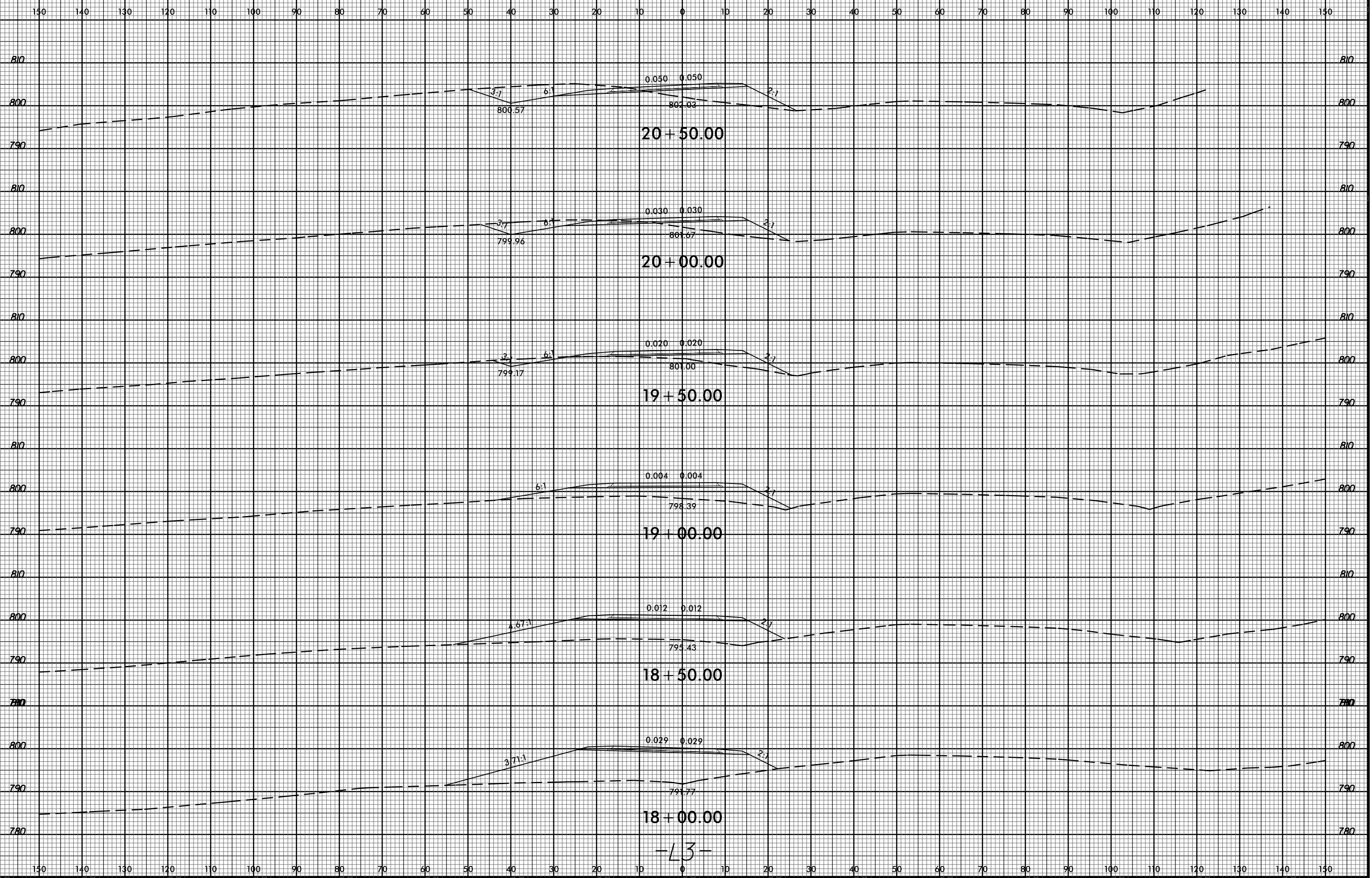


28-JAN-2015 13:28
R:\Roadway\Corridor Modeling\K4908_Rdu_XSC_L13_xpl.dgn
\$\$\$\$\$USERNAME\$\$\$\$\$

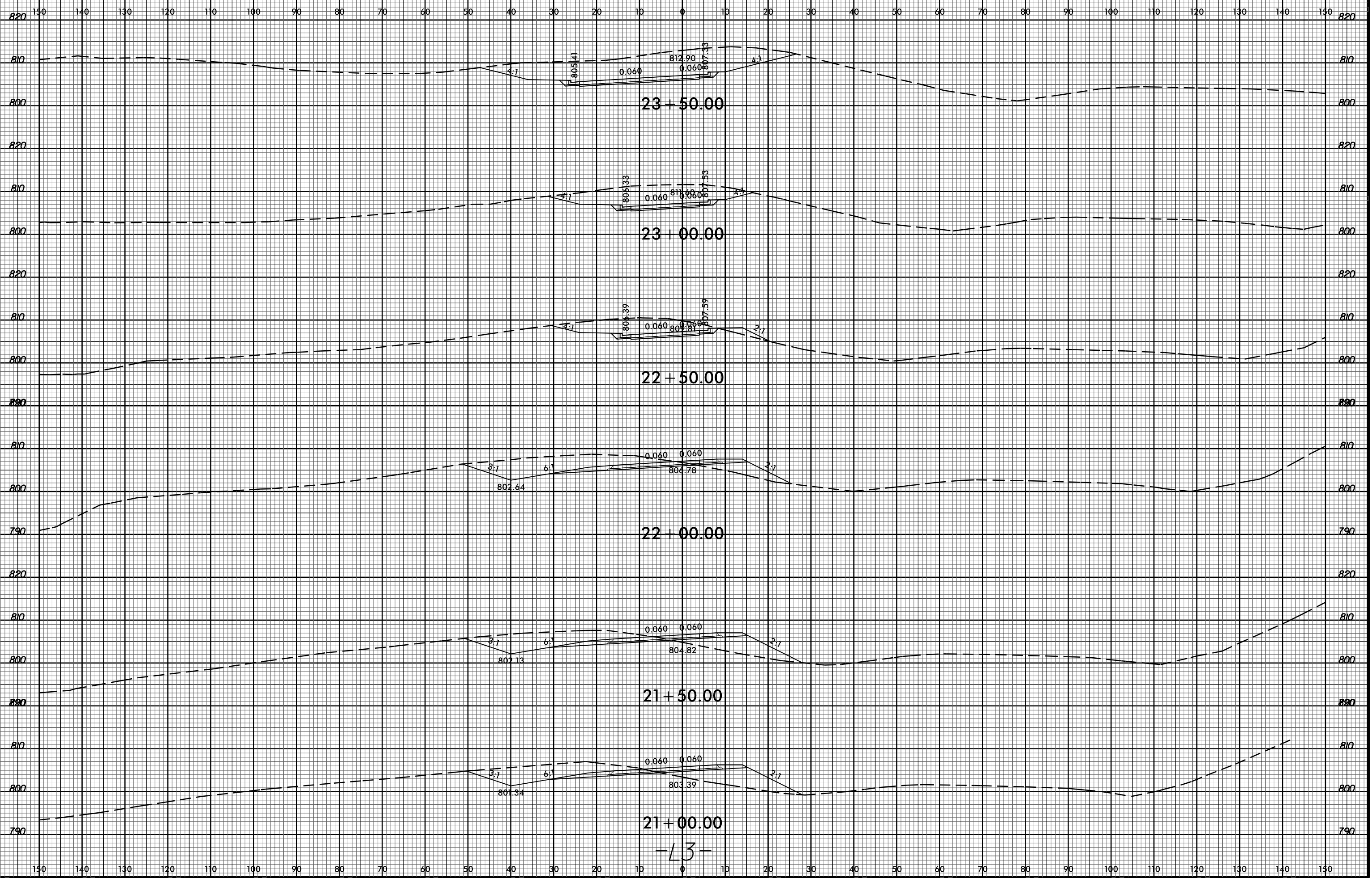


-L3-

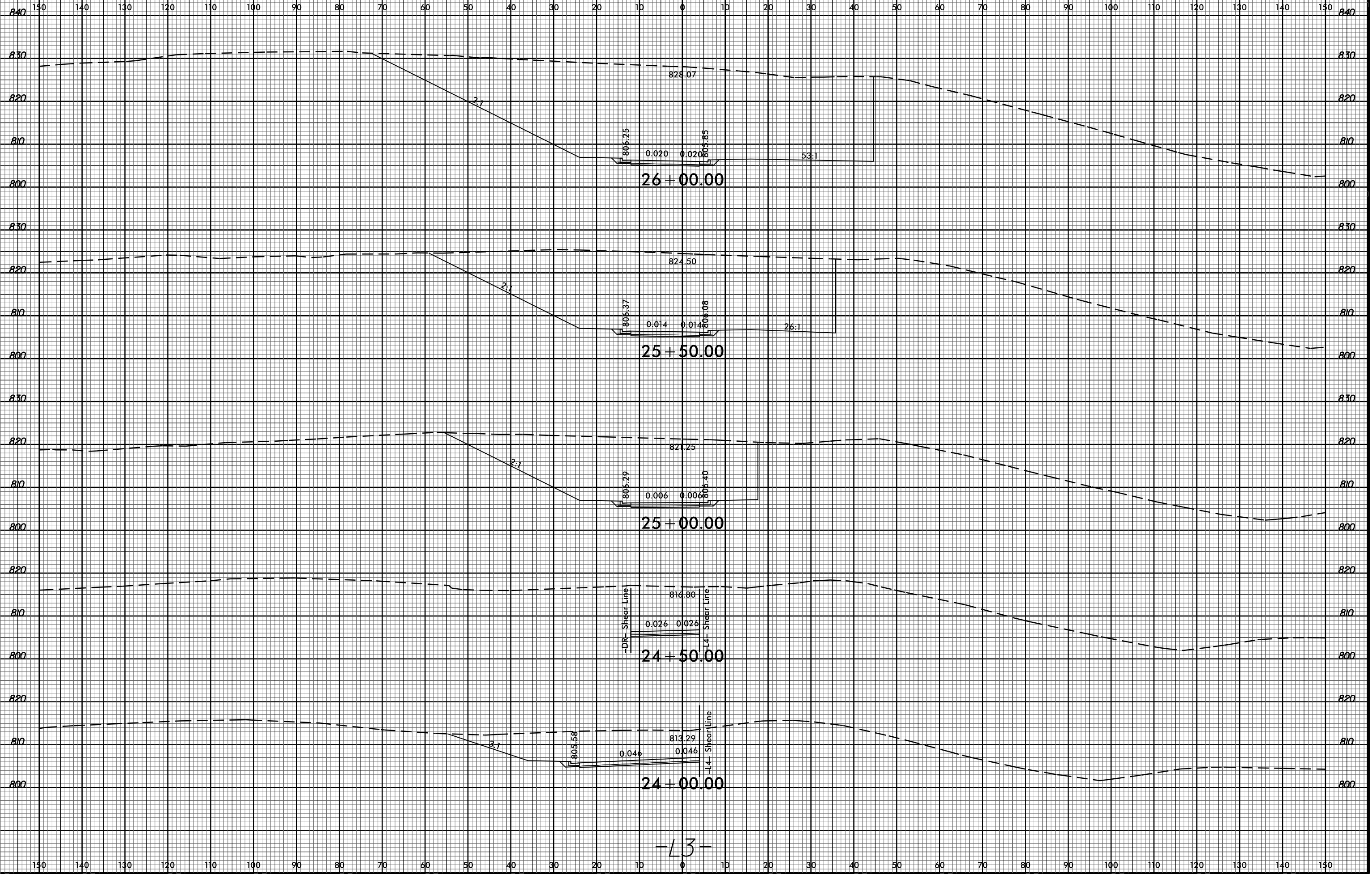
B:\23\99
 28-JAN-2015 13:28
 R:\Reedkey\Corridor Modeling\K4908_Rdu_XSC_L13_xpl.dgn
 \$\$\$USERNAME\$\$\$



B:\23\39
 28-JAN-2015 13:28
 R:\Reedkey\Corridor-Modeling\K4908_Rdu_XSC_L3_xpl.dgn
 \$\$\$USERNAME\$\$\$

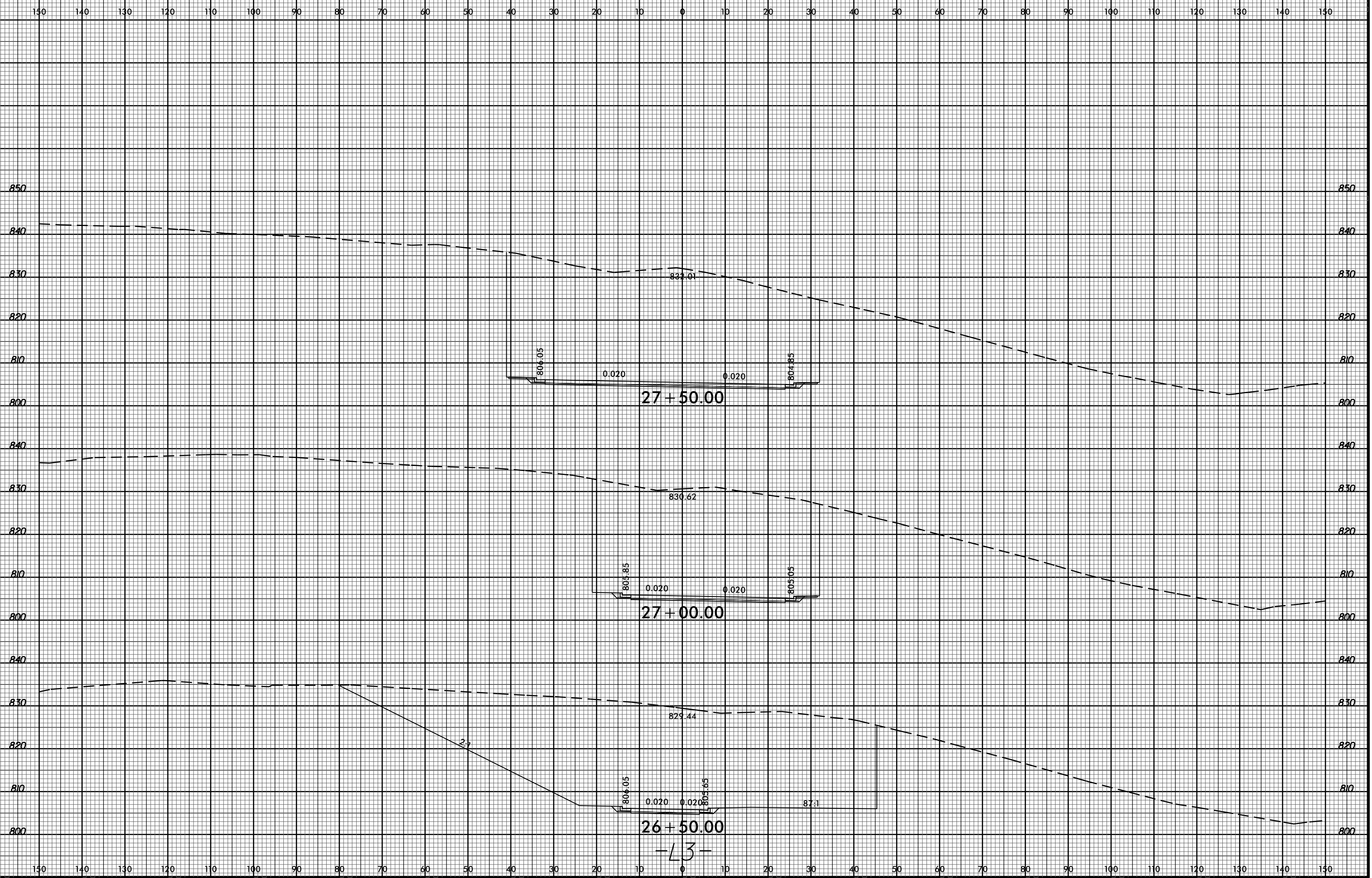


B:\23\99
28-JAN-2015 13:29
R:\Reedkey\Corridor Modeling\K4908_Rdu_XSC_L13_xpl.dgn
\$\$\$\$\$USERNAME\$\$\$\$

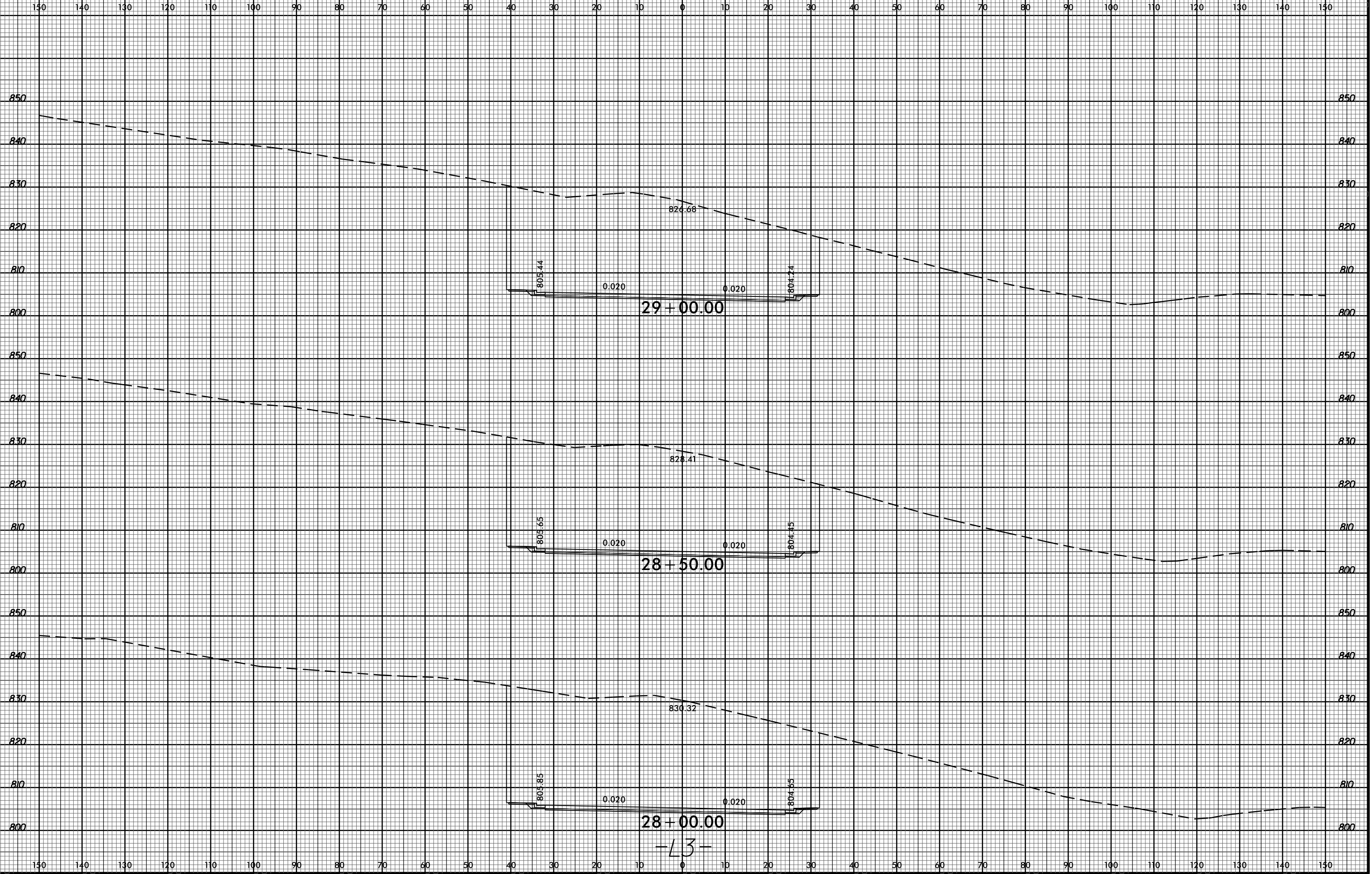


-L3-

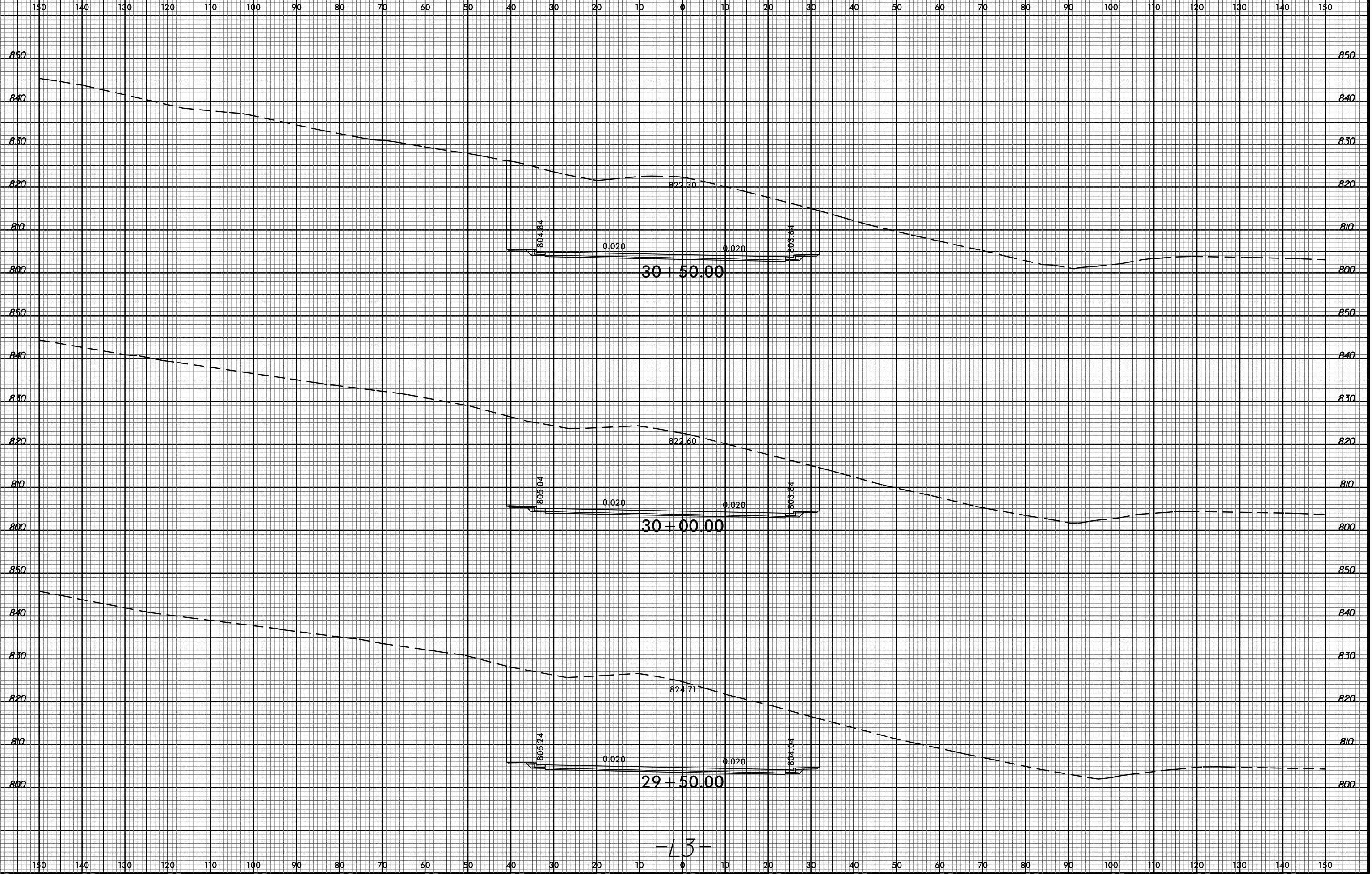
B:\23\99
 28-JAN-2015 13:29
 R:\Reedkey\Corridor\Modeling\K4908_Rdu_XSC_L13_xpl.dgn
 \$\$\$USERNAME\$\$\$



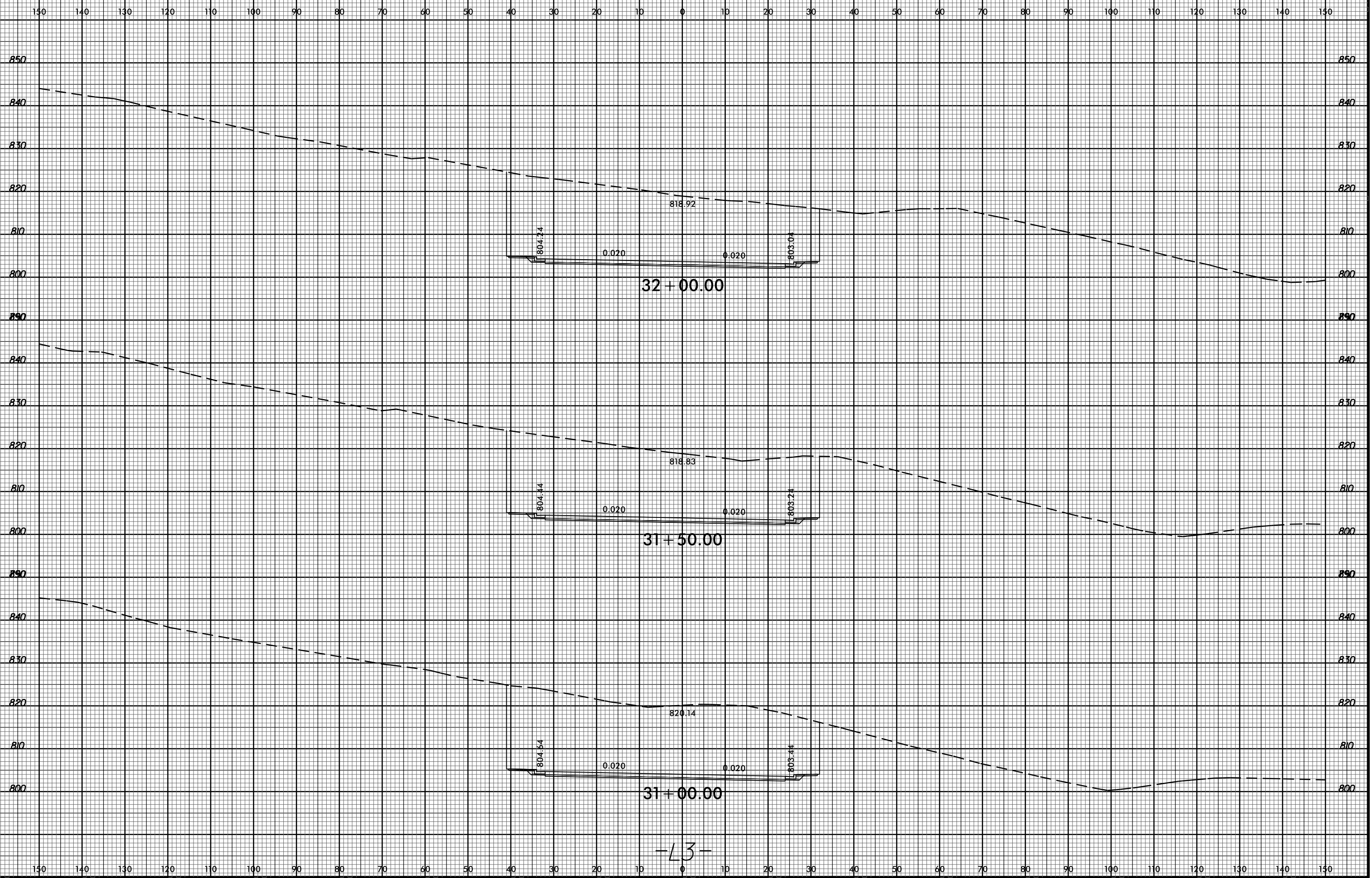
B:\223\99
28-Jan-2015 13:30
R:\Reedkey\Corridor-Modeling\K4908_Rdu_XSC_L13_xpl.dgn
\$\$\$\$\$USERNAME\$\$\$\$\$



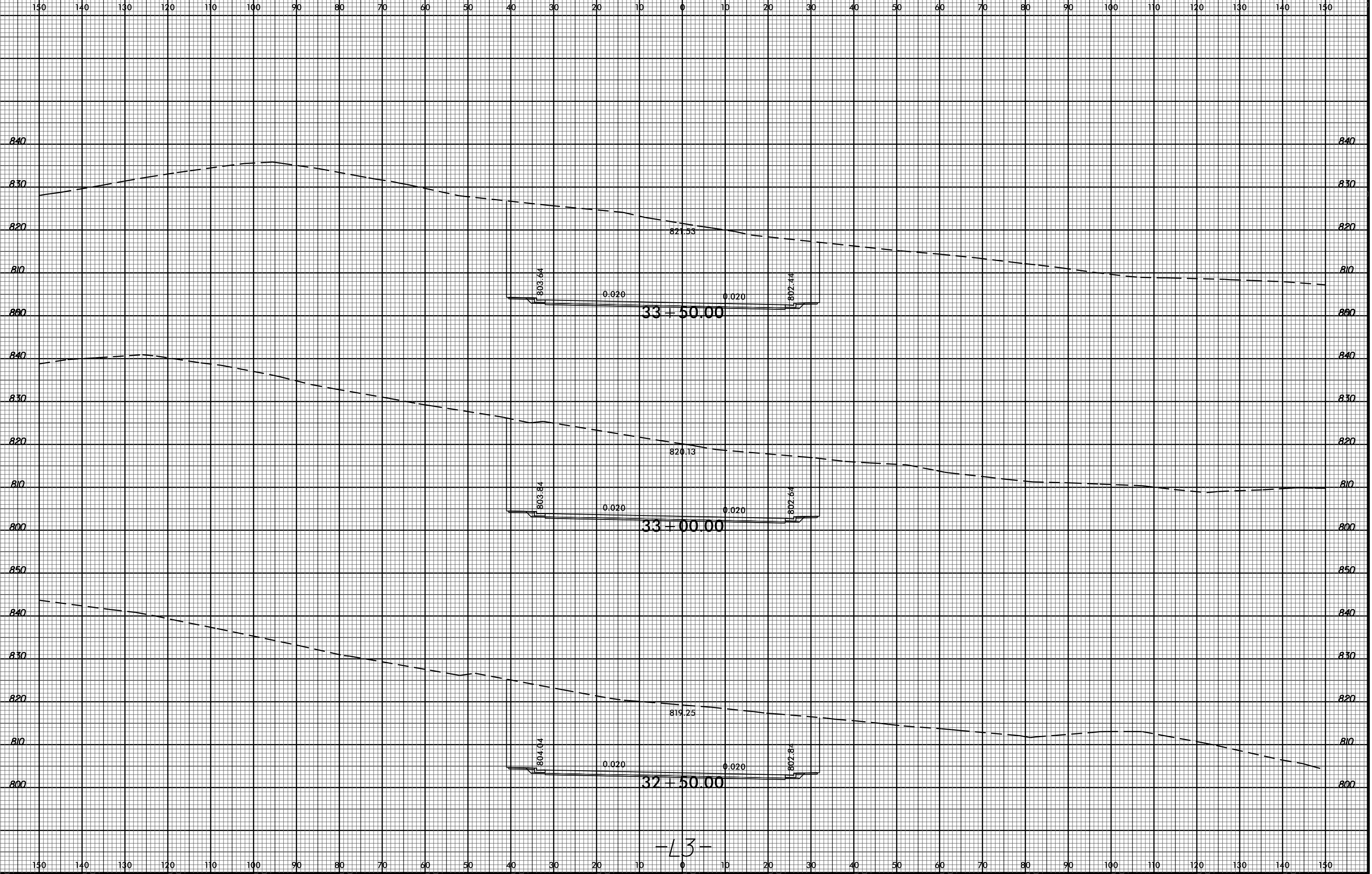
B:\23\99
28-JAN-2015 13:30
R:\Roadway\Corridor Modeling\K4908_Rdu_XSC_L13_xpl.dgn
\$\$\$\$\$USERNAME\$\$\$\$\$

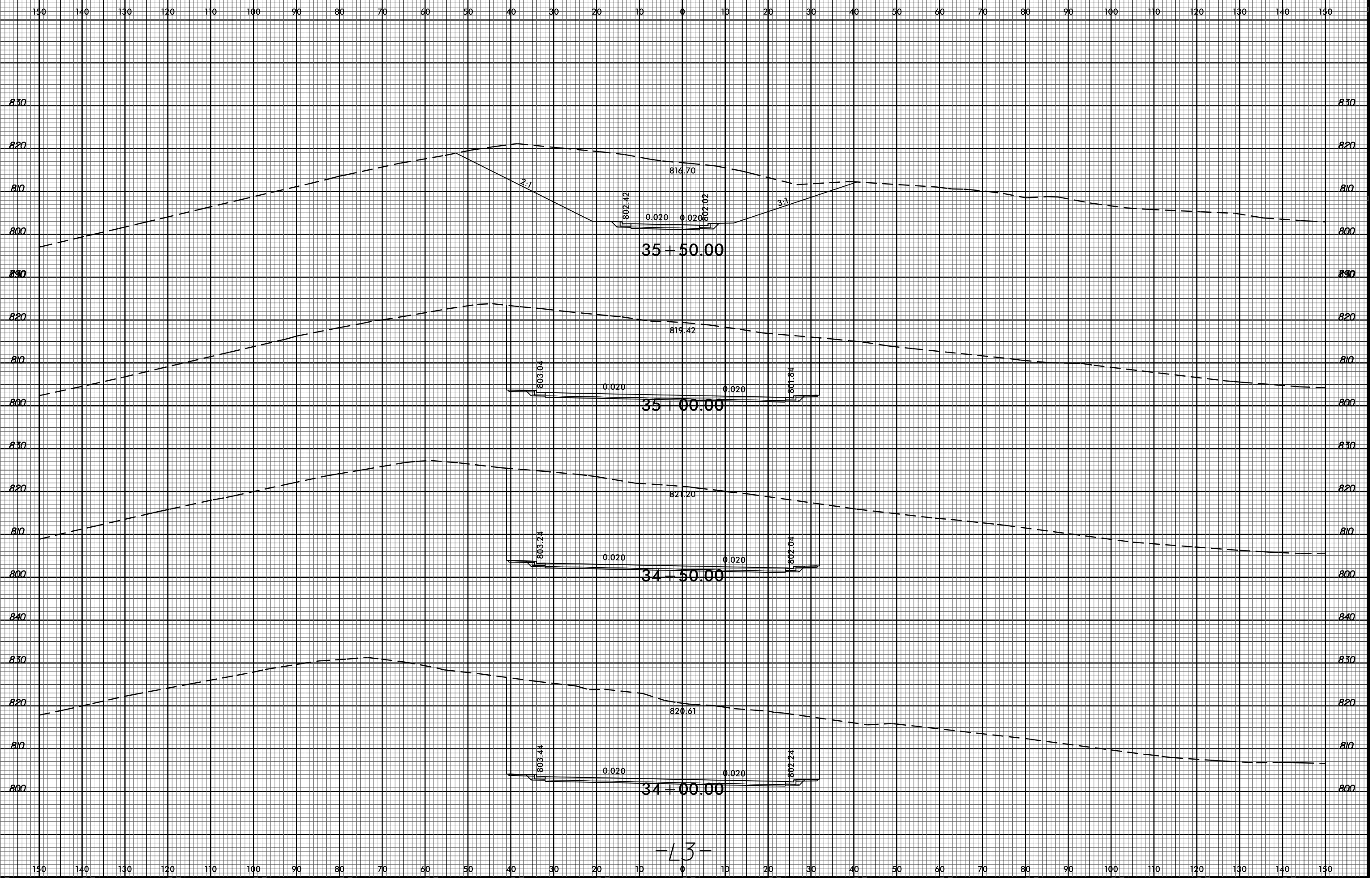


B:\23\399
 28-JAN-2015 13:31
 R:\Reedkey\Corridor Modeling\K4908_Rdu_XSC_L13_xpl.dgn
 \$\$\$USERNAME\$\$\$



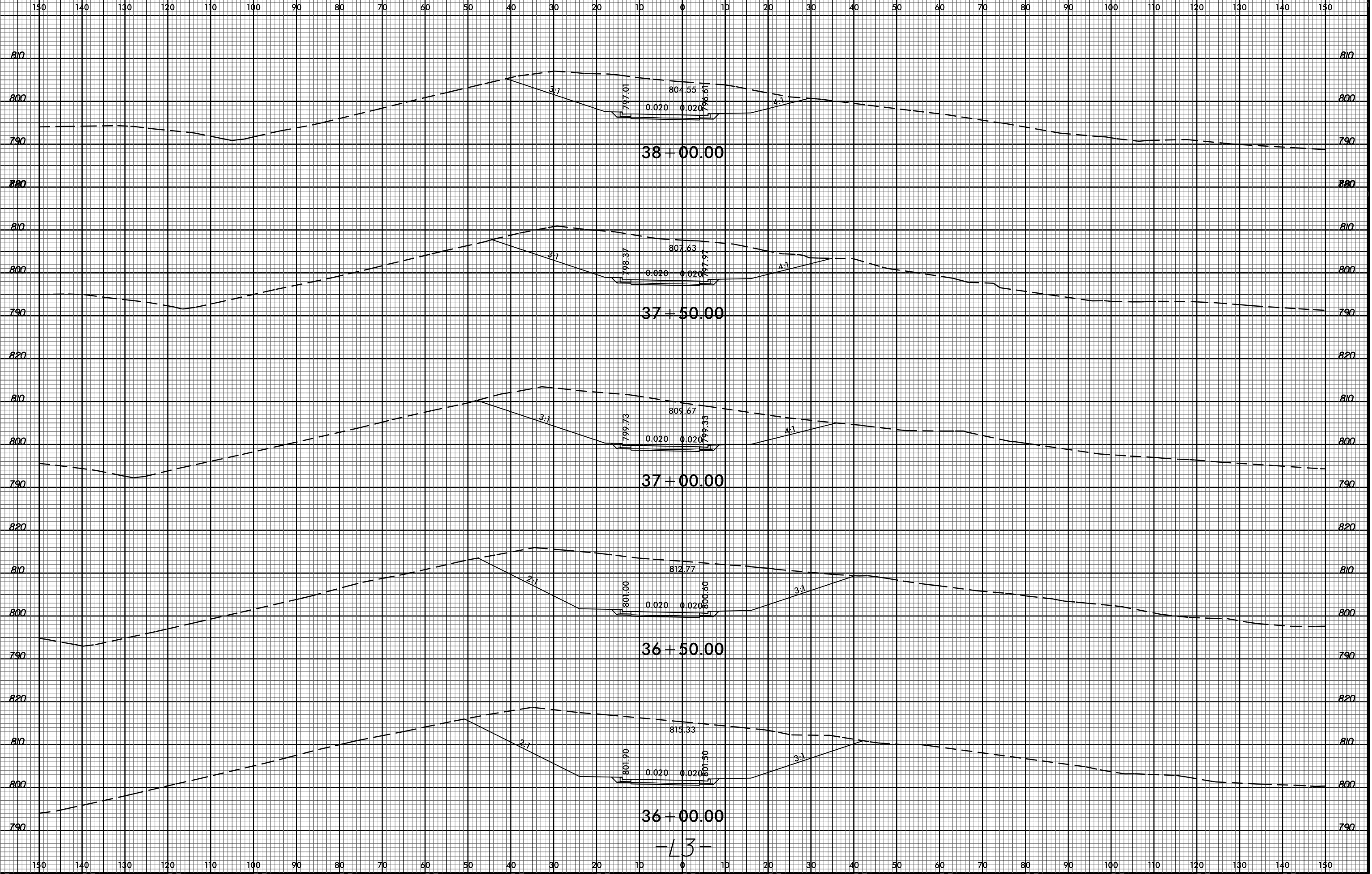
B:\22\99
28-JAN-2015 13:31
R:\Reedkey\Corridor-Modeling\K4908_Rdu_XSC_L13_xpl.dgn
\$\$\$\$\$USERNAME\$\$\$\$



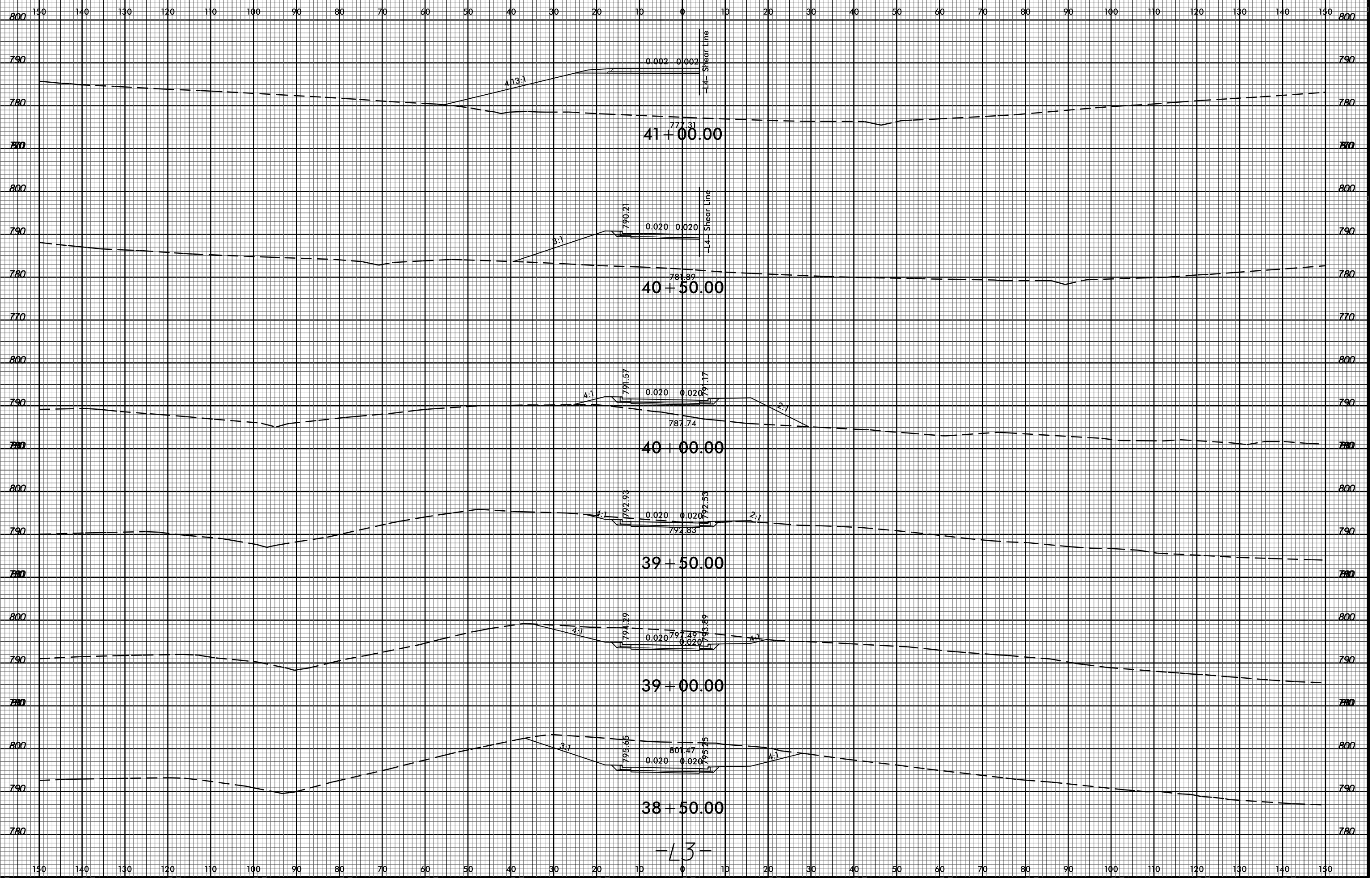


-L3-

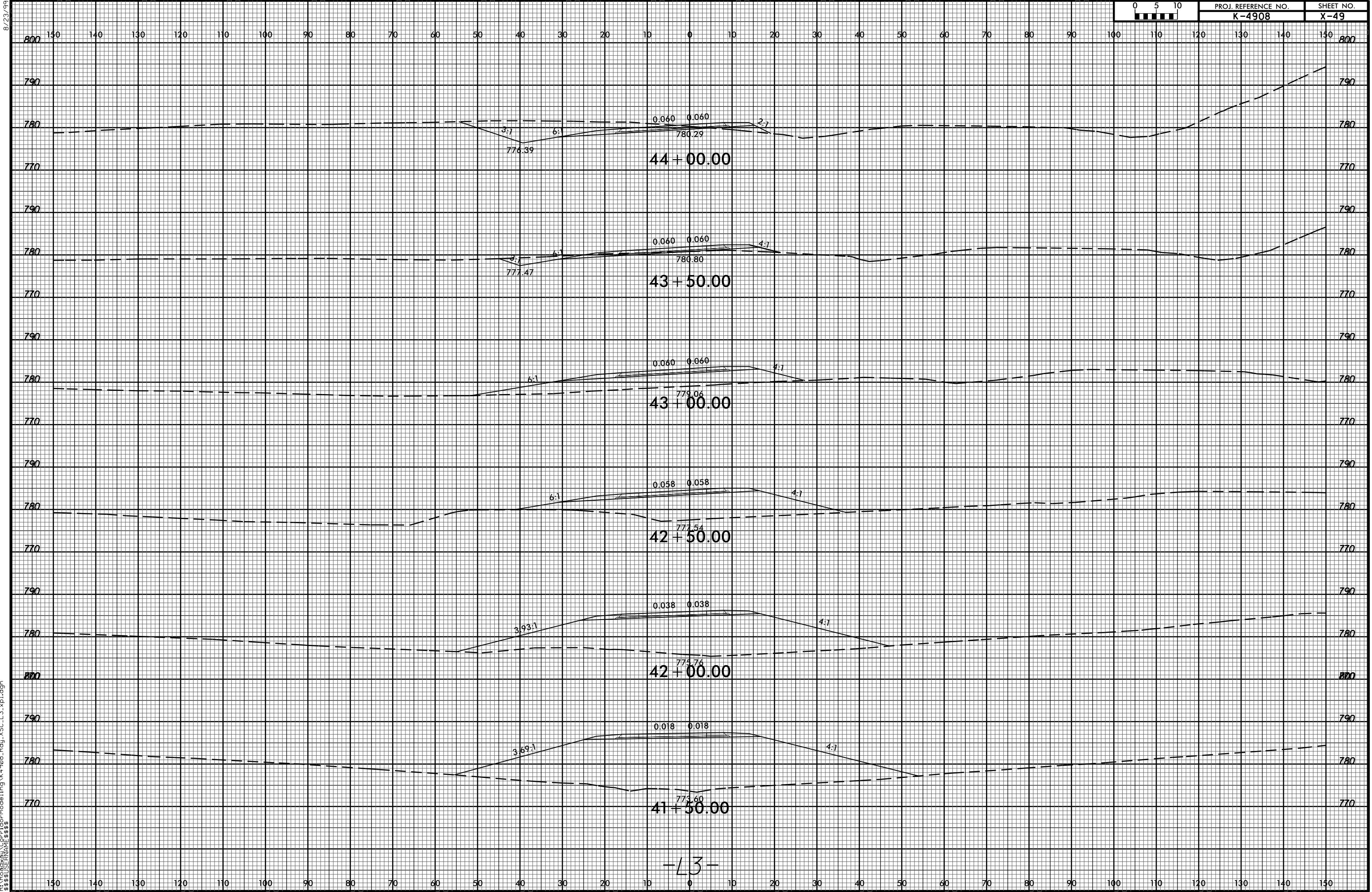
B:\23\99
28-JAN-2015 13:32
R:\Reedkey\Corridor-Modeling\K4908_Rdu_XSC_L13_xpl.dgn
\$\$\$\$\$USERNAME\$\$\$\$\$



28-JAN-2015 13:33
R:\Roadway\Corridor Modeling\K4908_Rdu_XSC_L13_xpl.dgn
\$\$\$\$\$USERNAME\$\$\$\$\$

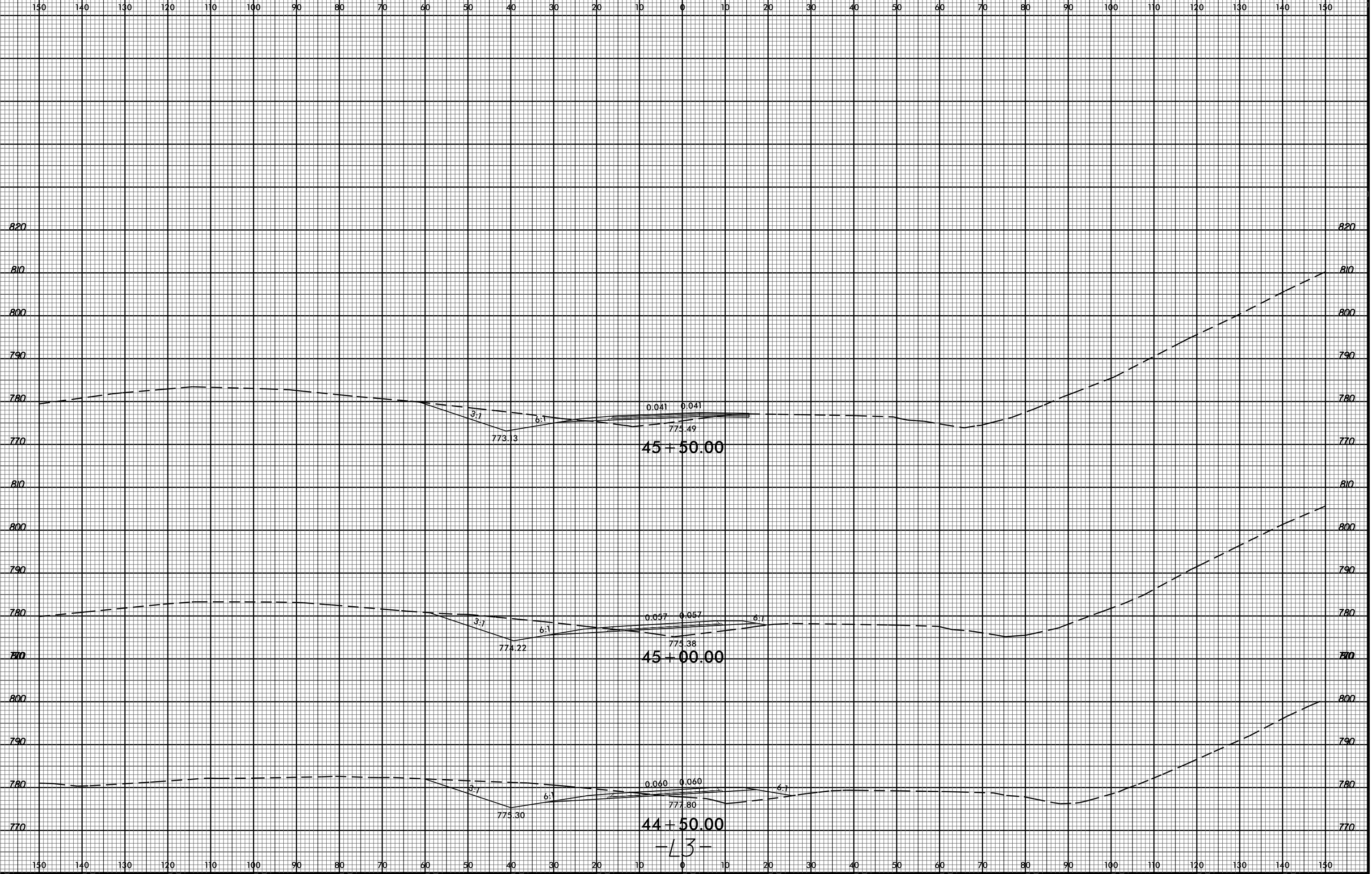


-L3-

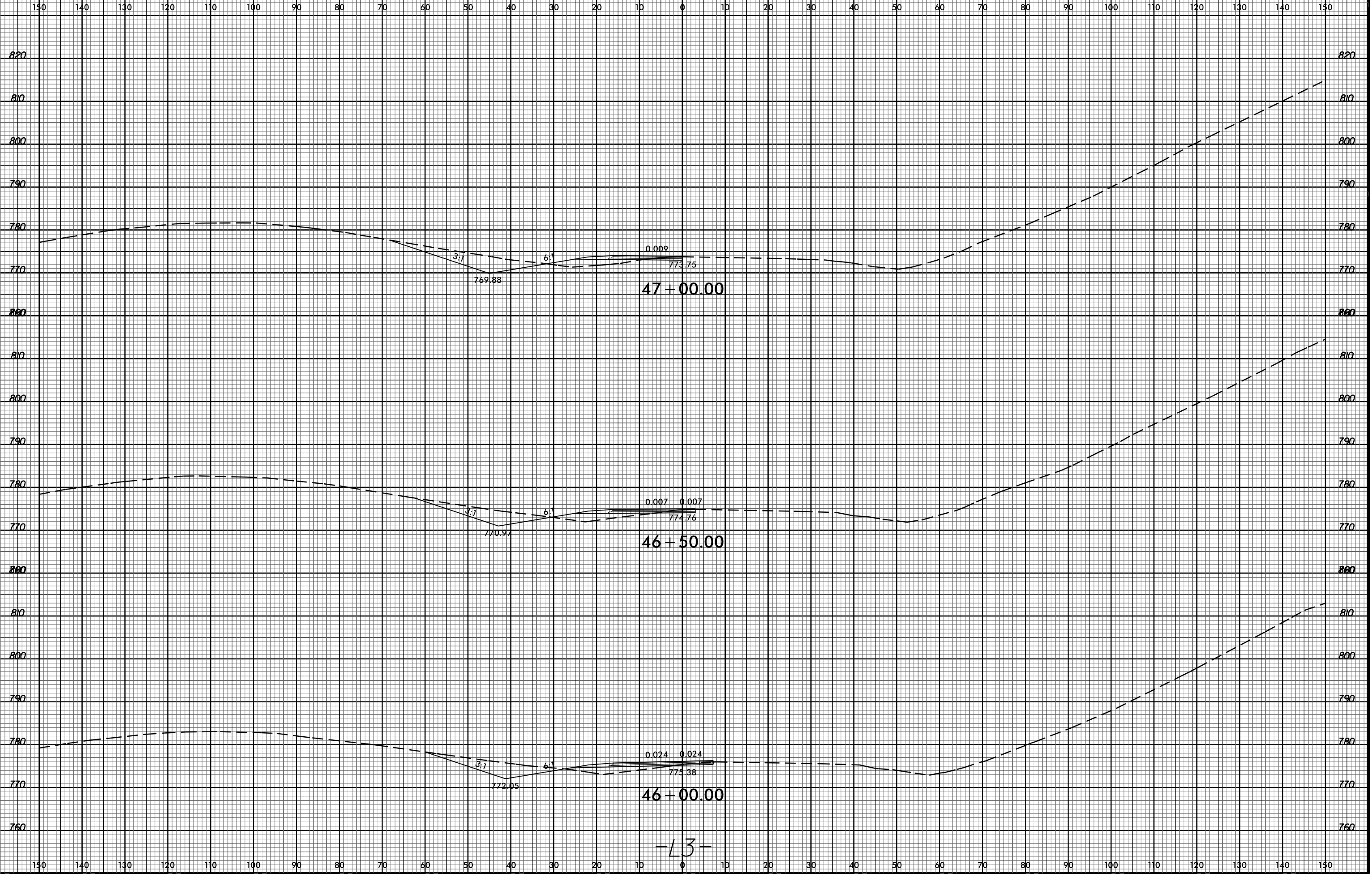


-L3-

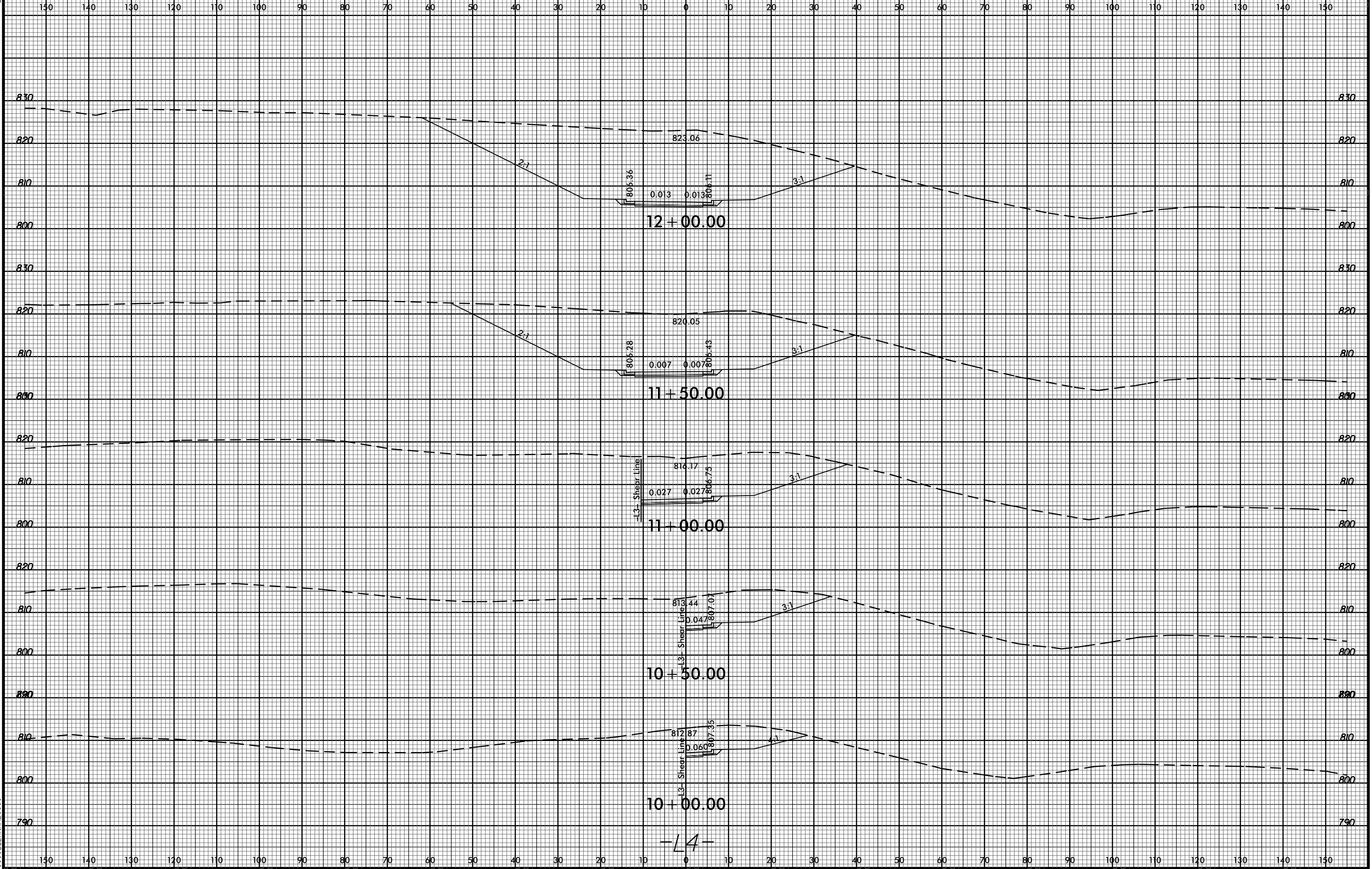
28-JAN-2015 13:33
 R:\Roadway\Corridor Modeling\K4908_Rdu_XSC_L13_xpl.dgn
 \$\$\$USERNAME\$\$\$



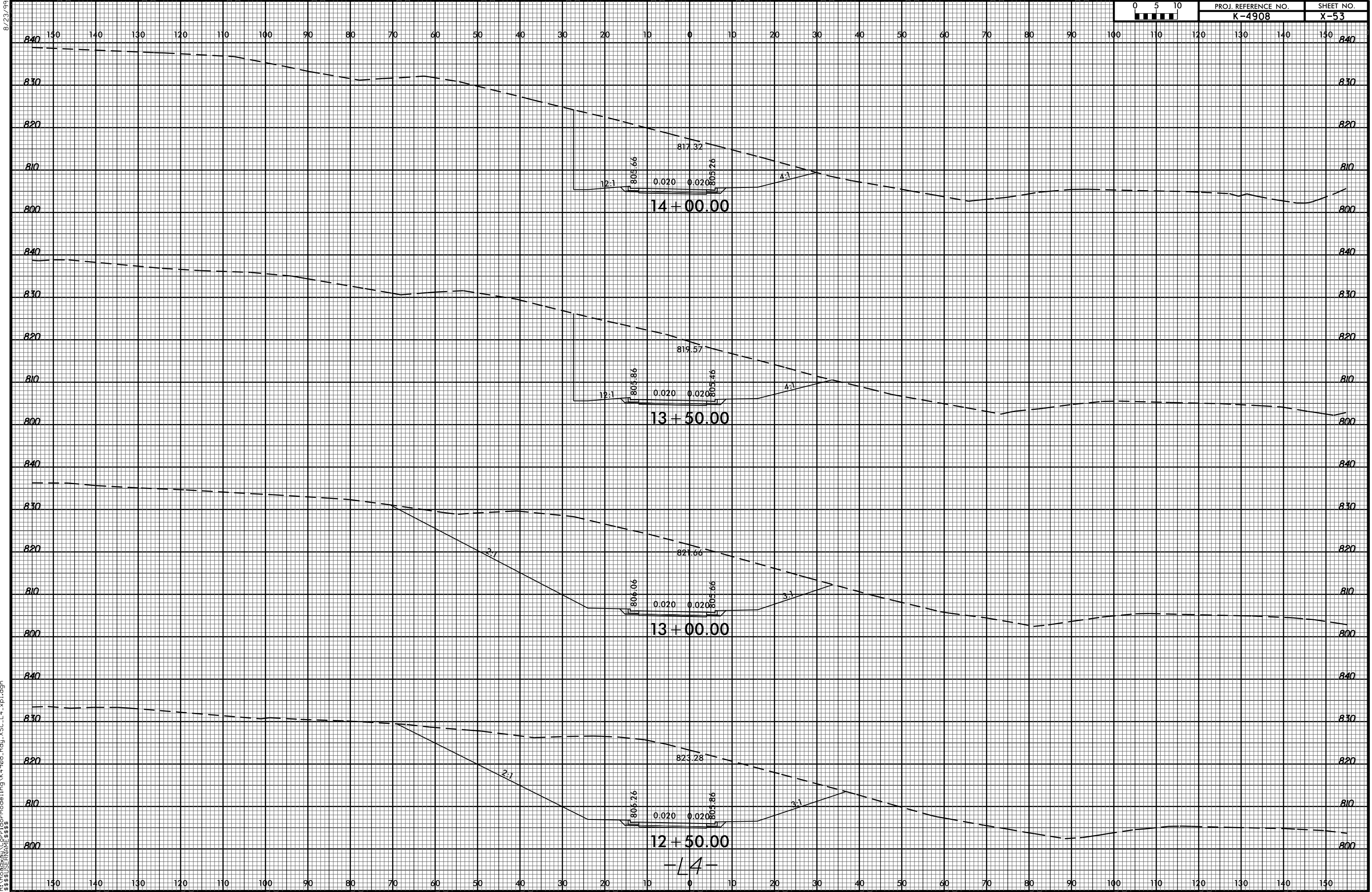
B:\23\99
28-JAN-2015 13:34
R:\Roadway\Corridor\Modelling\K4908_Rdu_XSC_L3.xpl.dgn
\$\$\$\$\$USERNAME\$\$\$\$



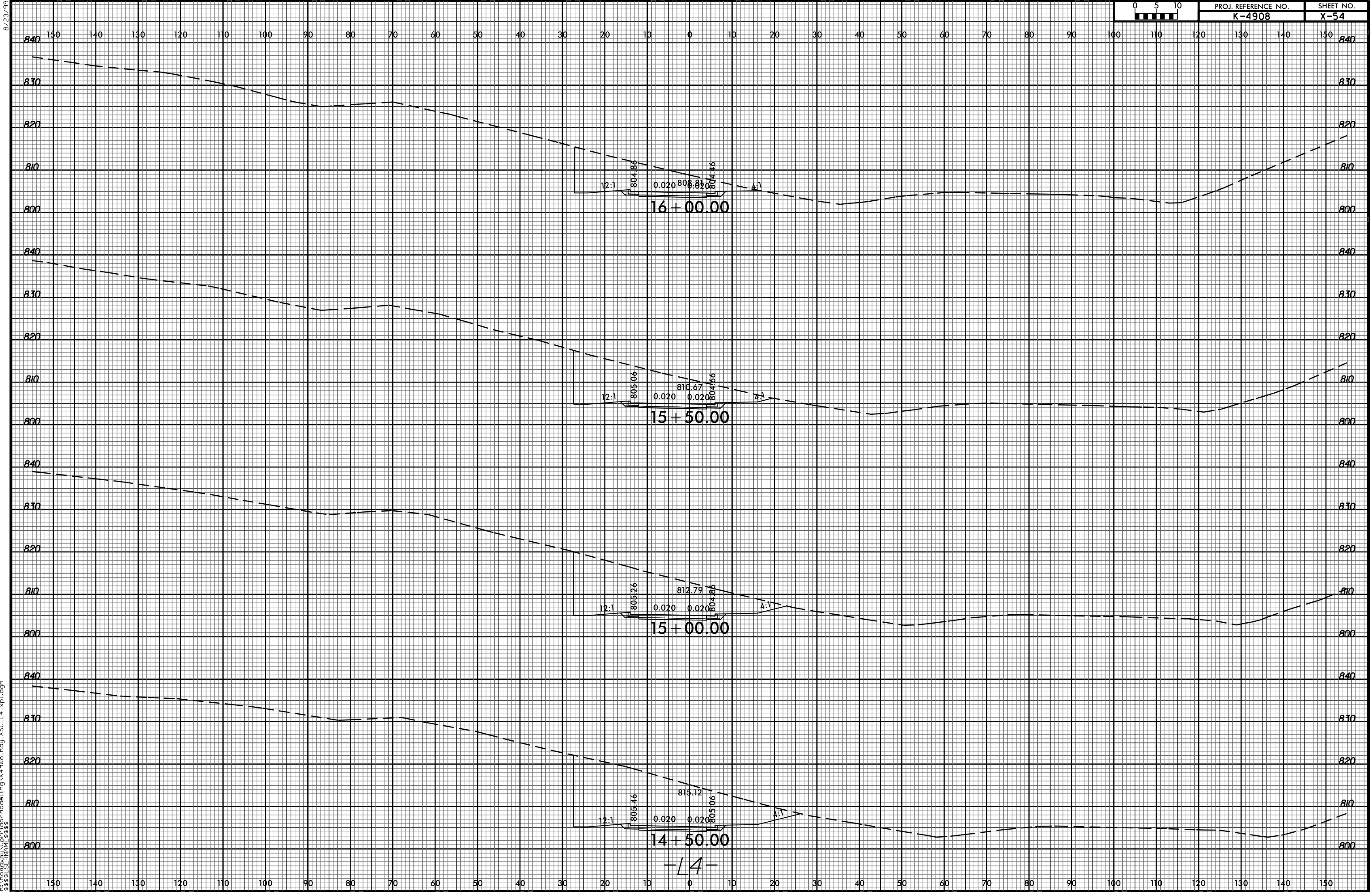
B:\23\99
28-JAN-2015 13:35
R:\Reedkey\Corridor Modeling\K4908_Rdu_XSC_L4_xpl.dgn
\$\$\$\$\$USERNAME\$\$\$\$



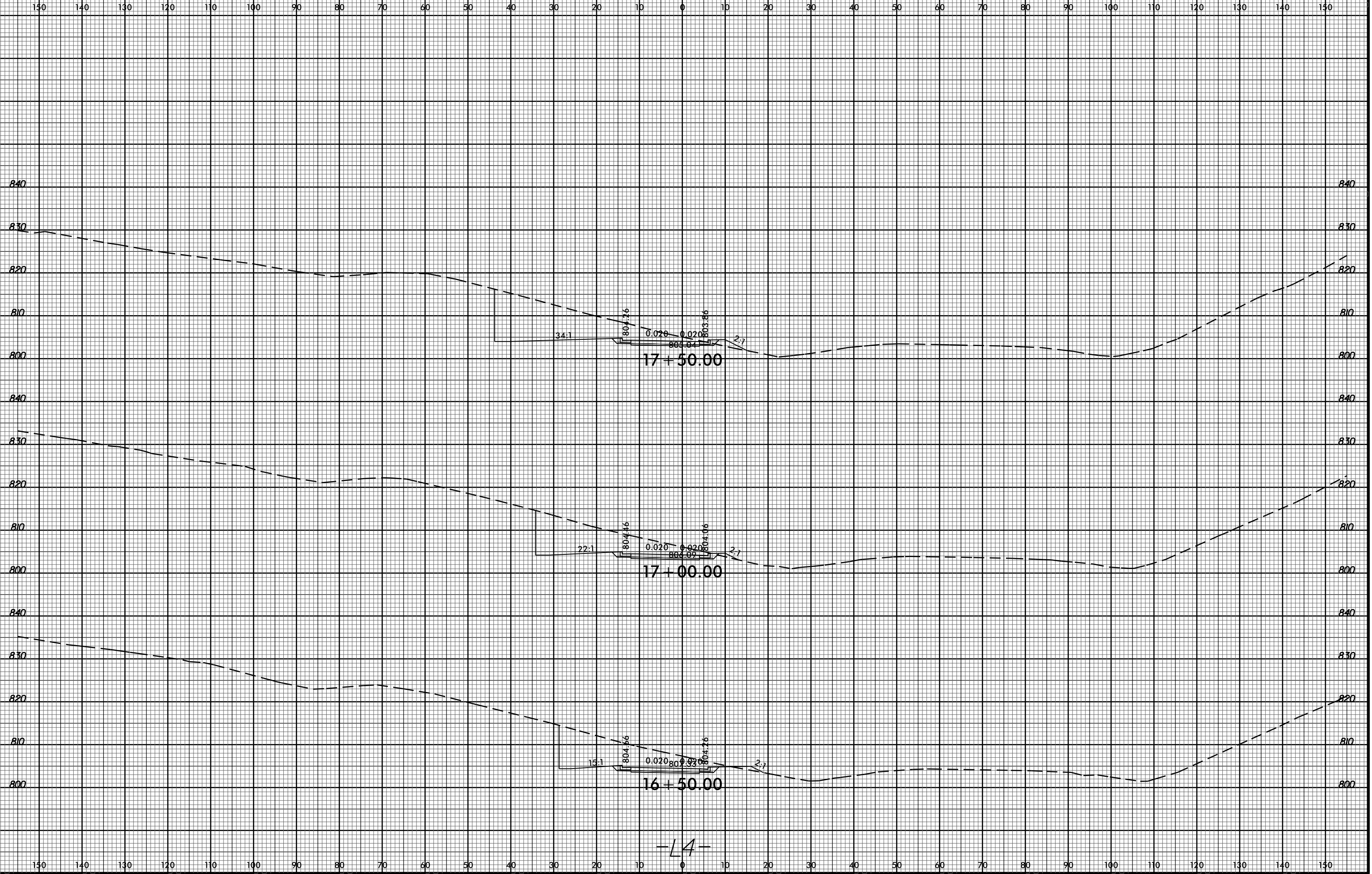
-L4-



28-JAN-2015 13:36
 R:\Roadway\Corridor Modeling\K4908_Rdu_XSC_L4_xpl.dgn
 \$\$\$USERNAME\$\$\$

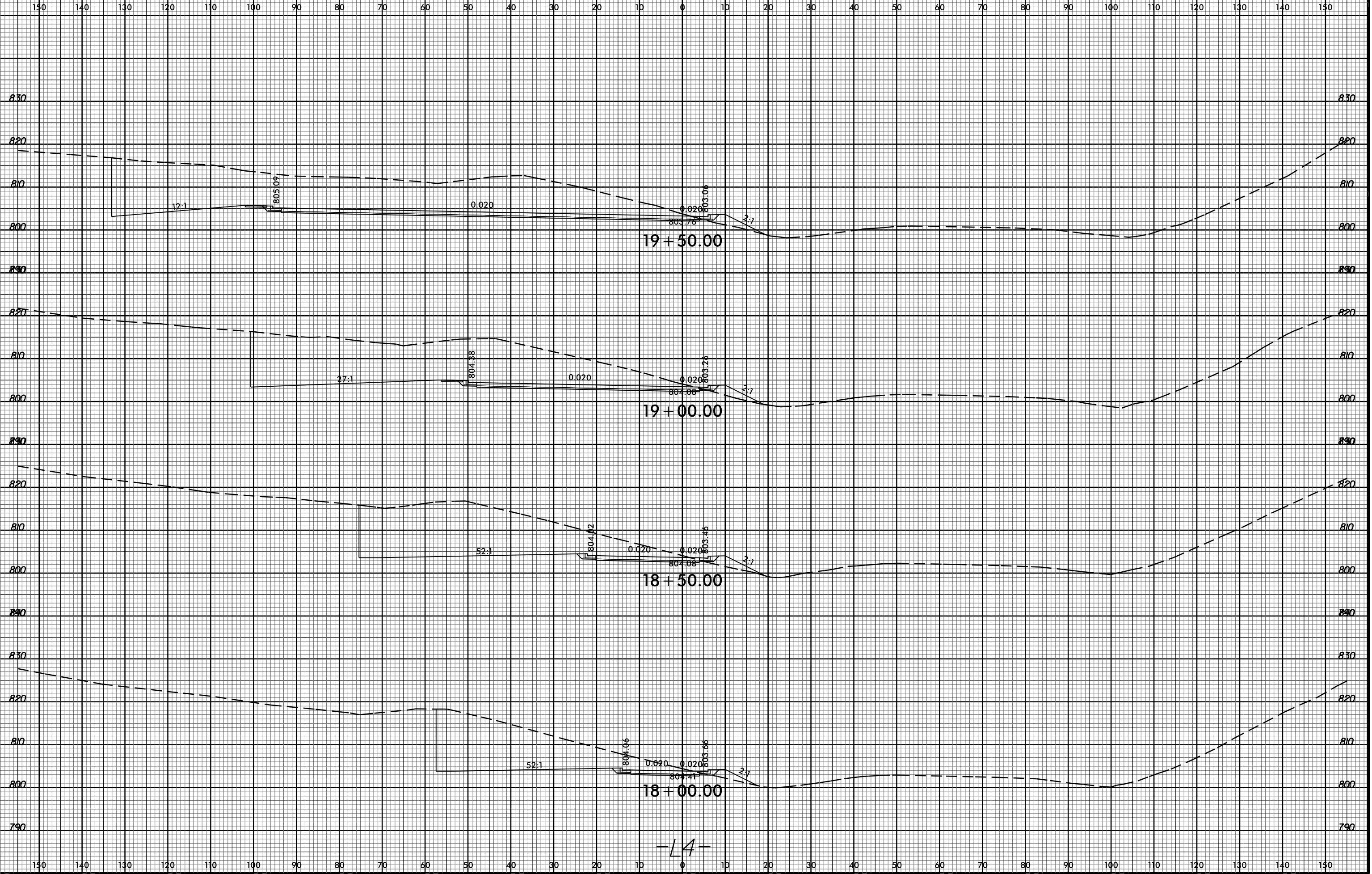


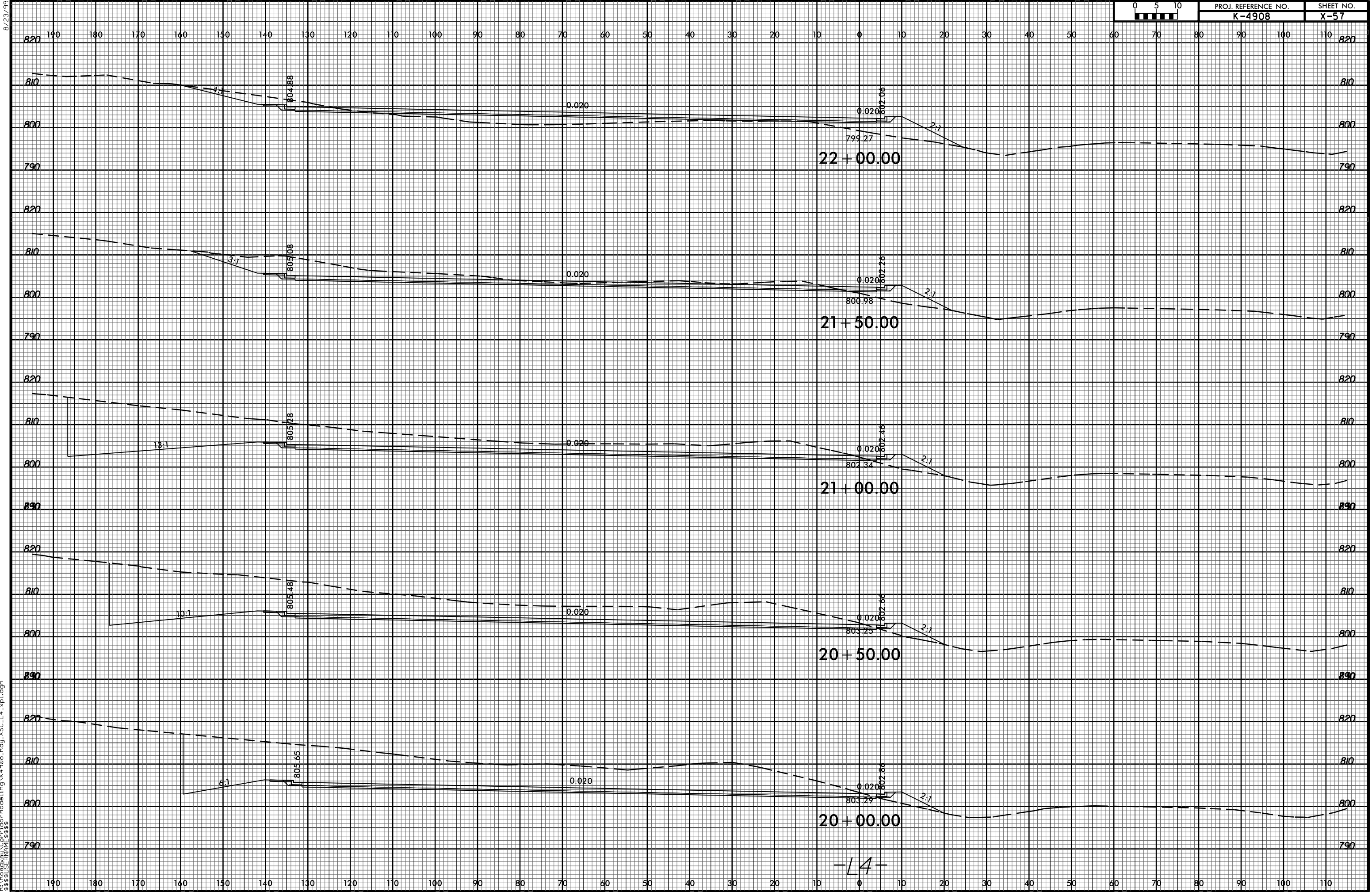
28-JAN-2015 13:36
 R:\Roadway\Corridor Modeling\K4908_Rdu_XSC_L4_xpl.dgn
 \$\$\$USERNAME\$\$\$



28-JAN-2015 13:36
 R:\Roadway\Corridor Modeling\K4908_Rdu_XSC_L4_xpl.dgn
 \$\$\$USERNAME\$\$\$

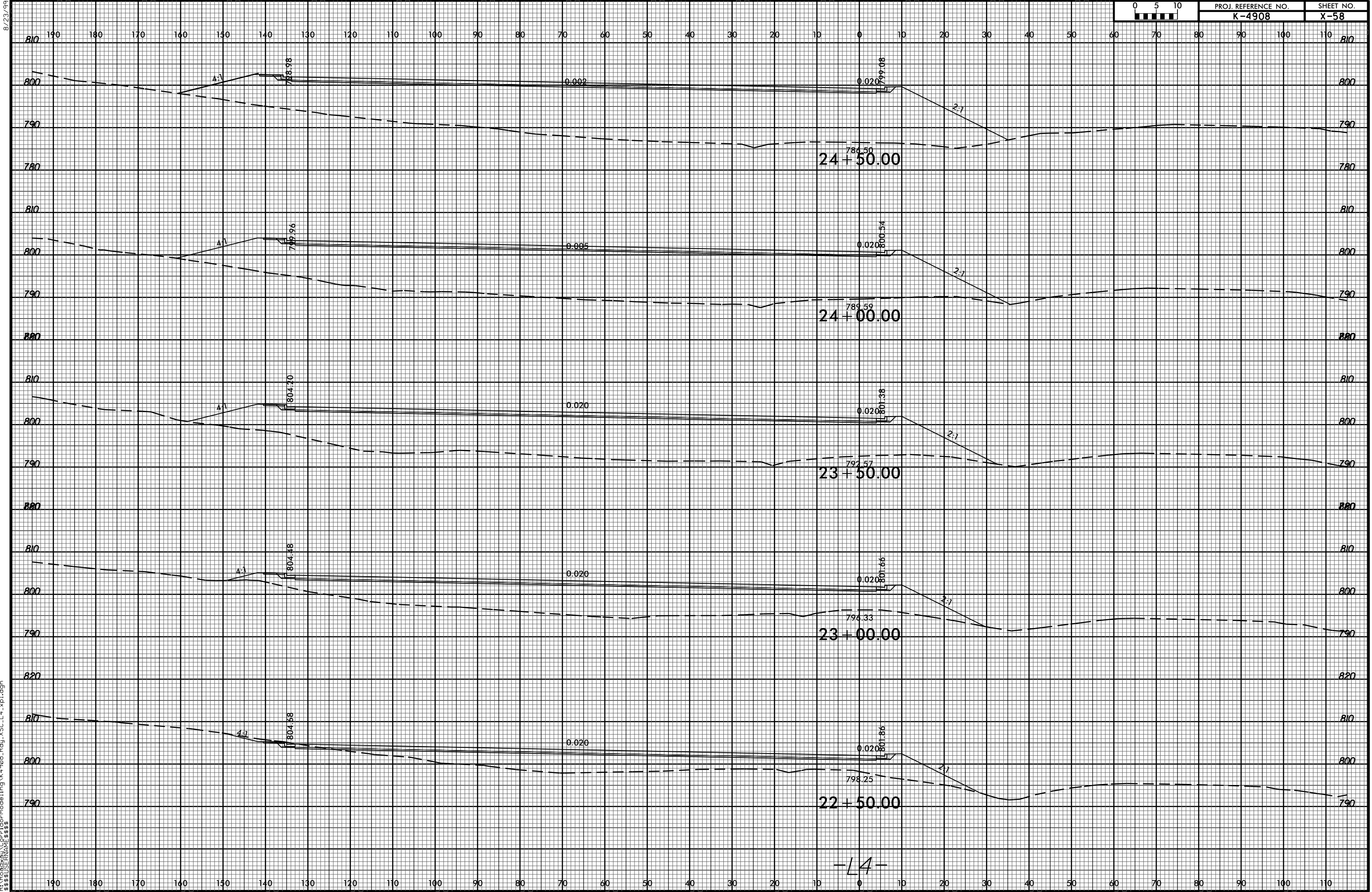
B:\23\99
28-JAN-2015 13:37
R:\Reedkey\Corridor-Modeling\K4908_Rdu_XSC_L4_xpl.dgn
\$\$\$\$\$USERNAME\$\$\$\$\$



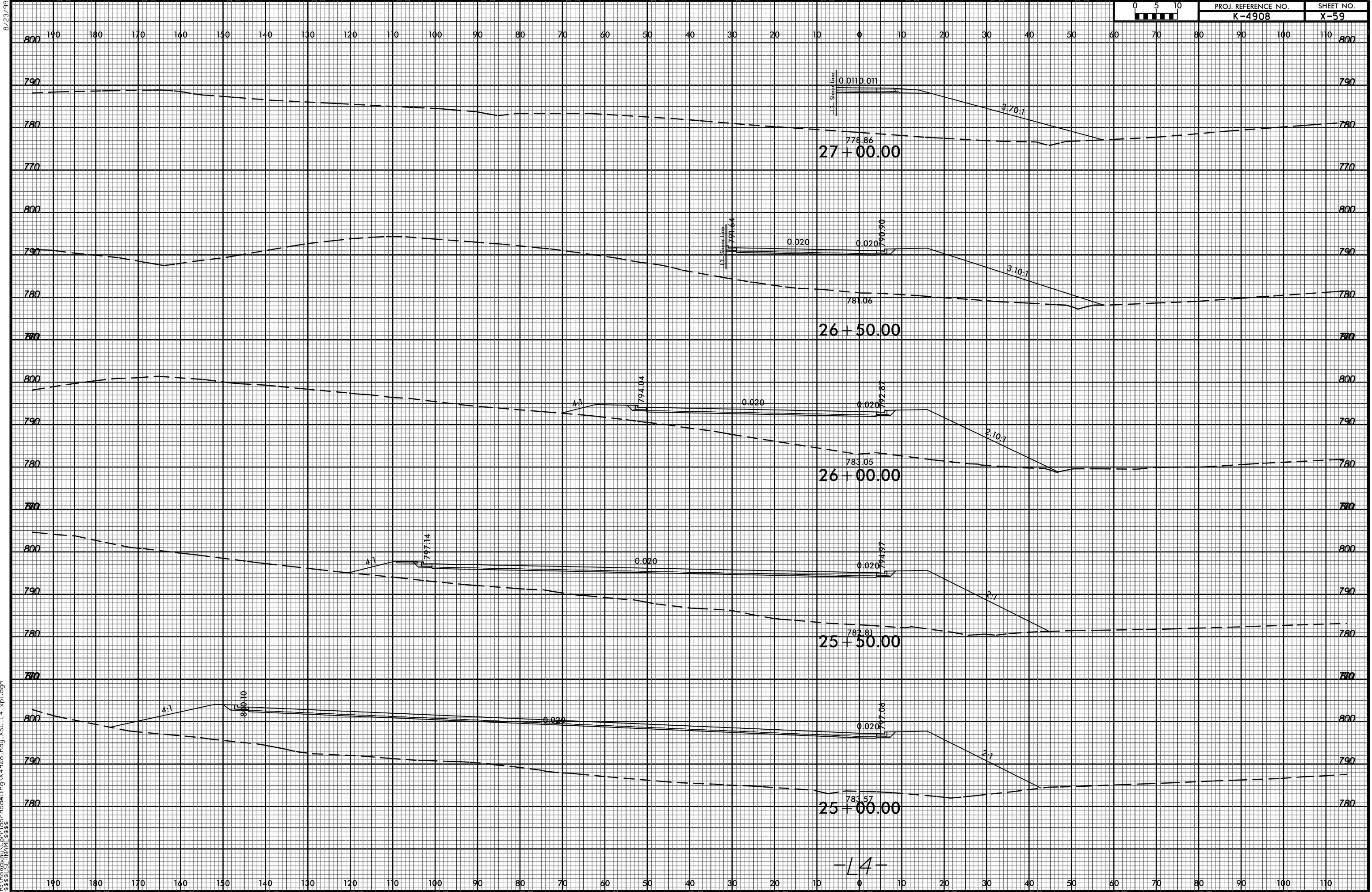


28-JAN-2015 13:37
 R:\Reedkey\Corridor Modeling\K4908_Rdu_X57_L4_xpl.dgn
 \$\$\$USERNAME\$\$\$

-L4-

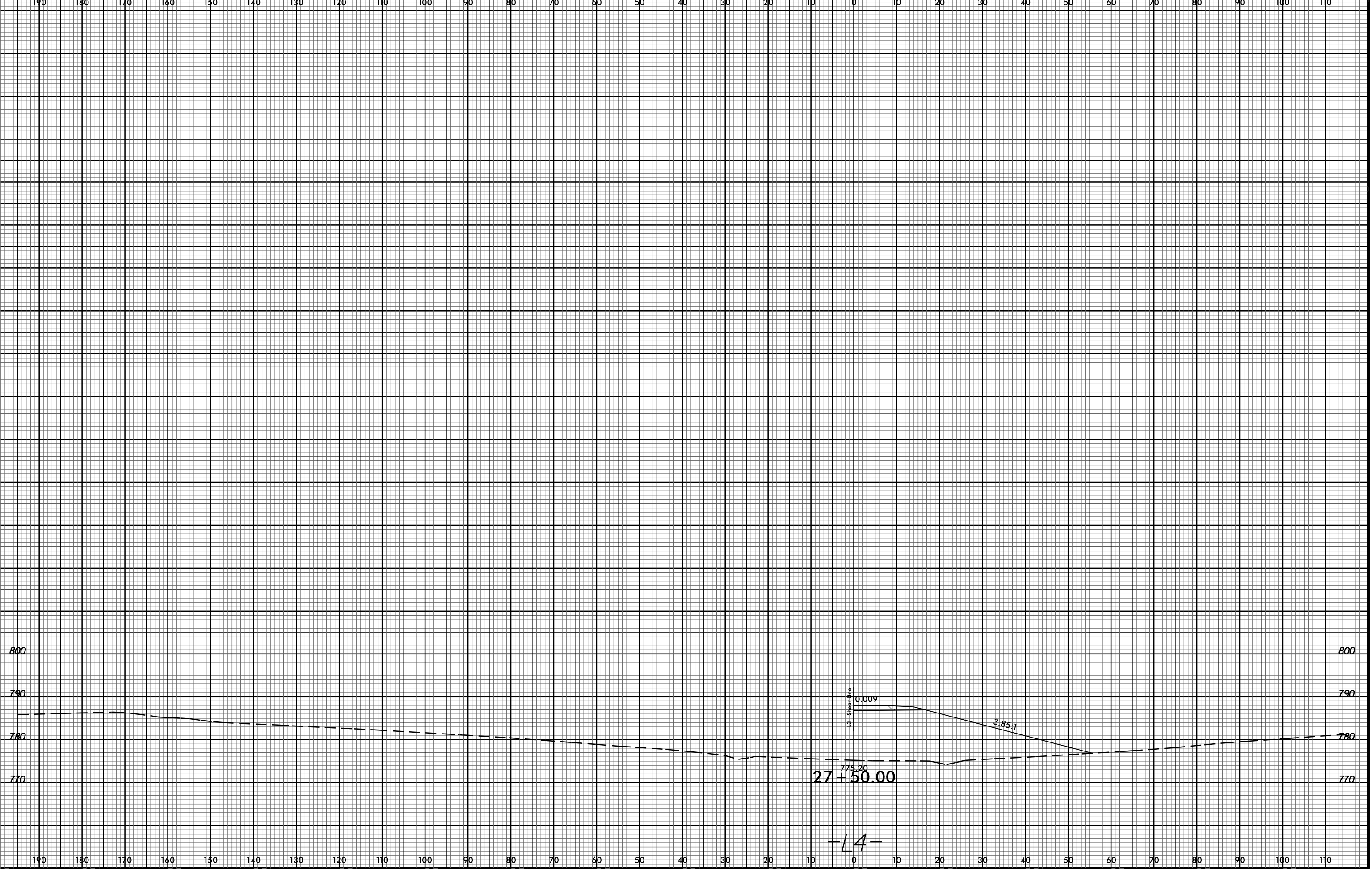


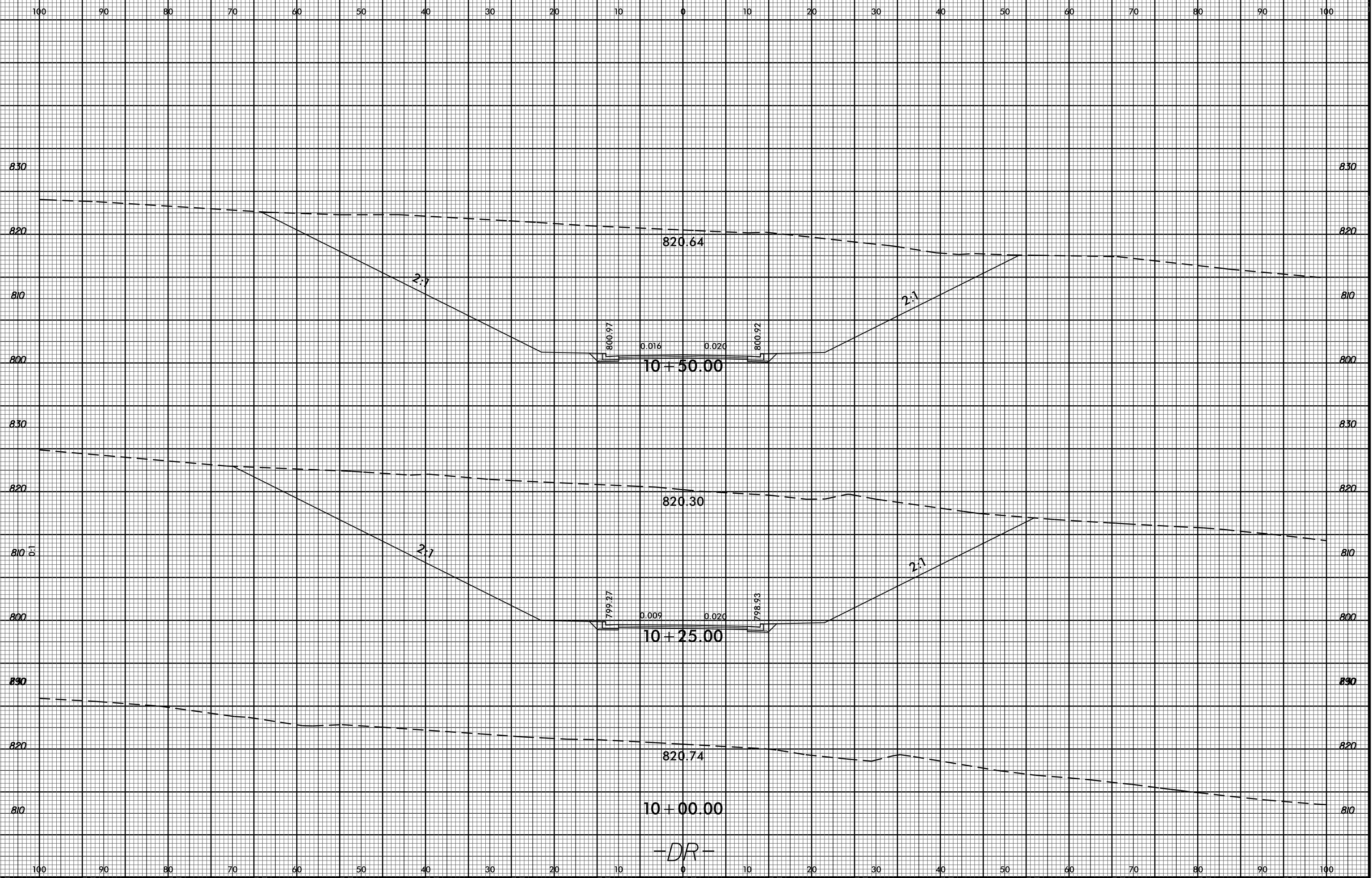
28-JAN-2015 13:37
 R:\Reedkey\Corridor Modeling\K4908_Rdu_XSC_L4_xpl.dgn
 \$\$\$USERNAME\$\$\$



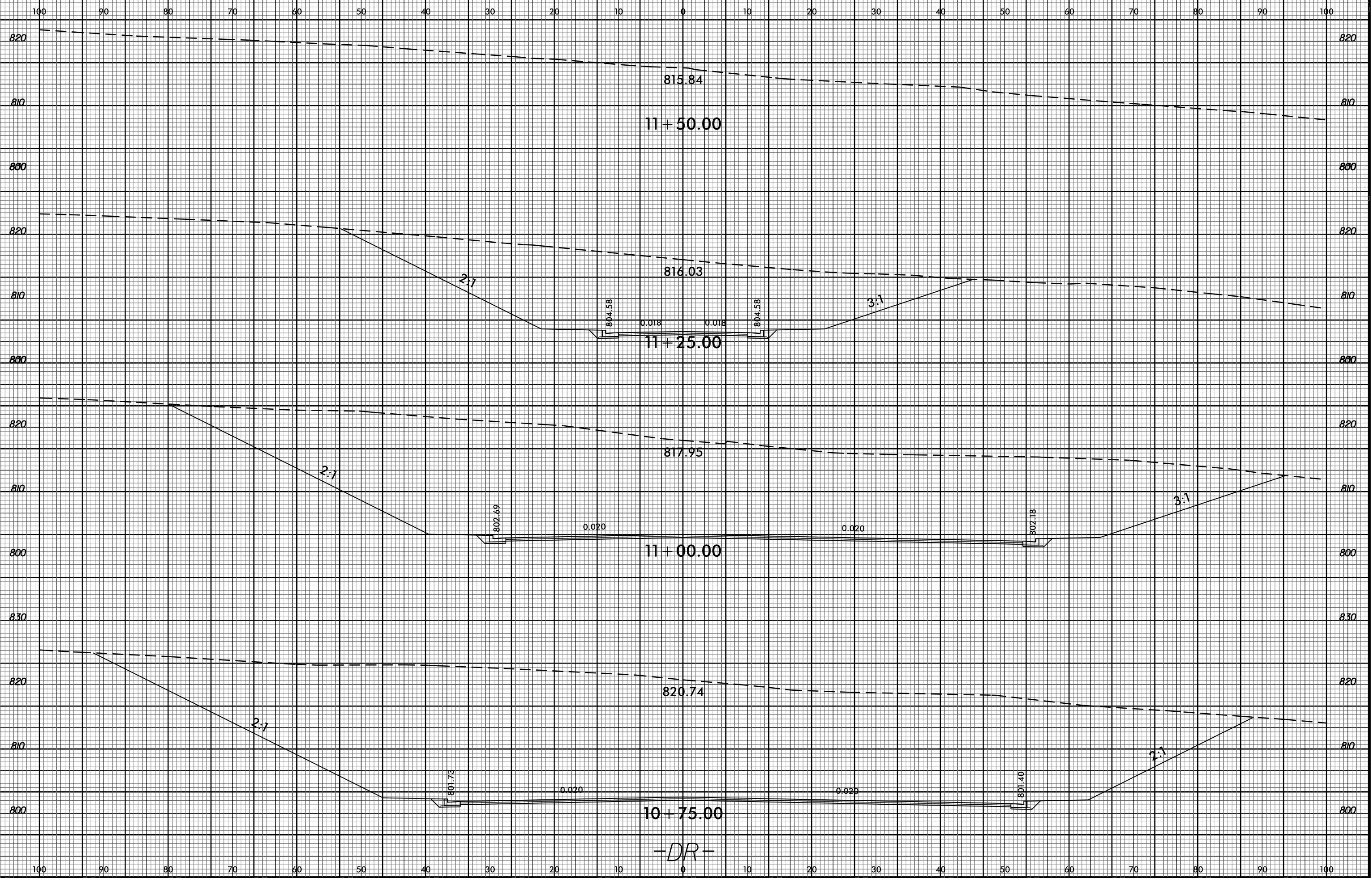
28-JAN-2015 13:38
 R:\Roadway\Corridor Modeling\K4908_Rdu_XSC_L4_xpl.dgn
 \$\$\$USERNAME\$\$\$

-L4-

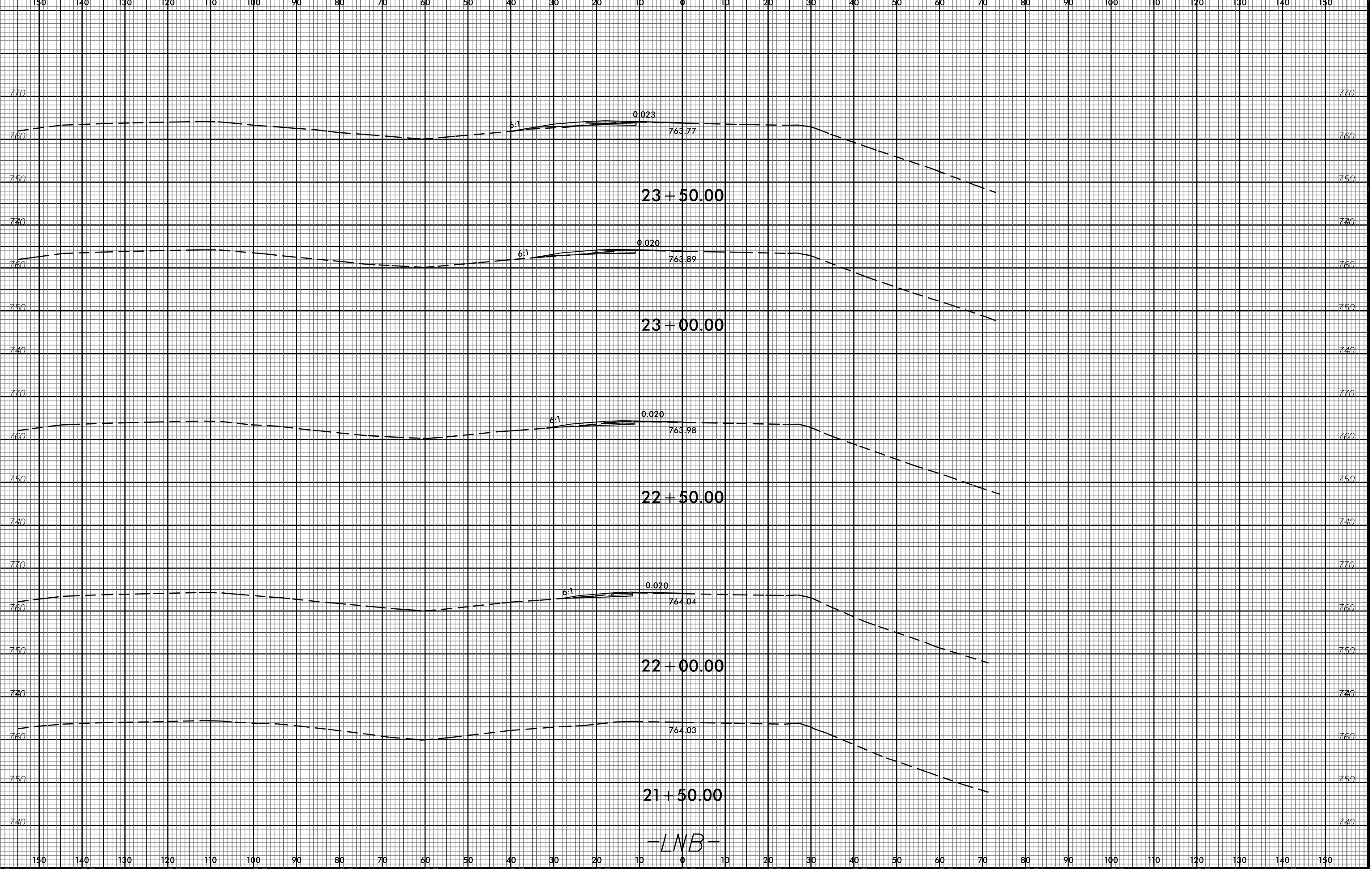




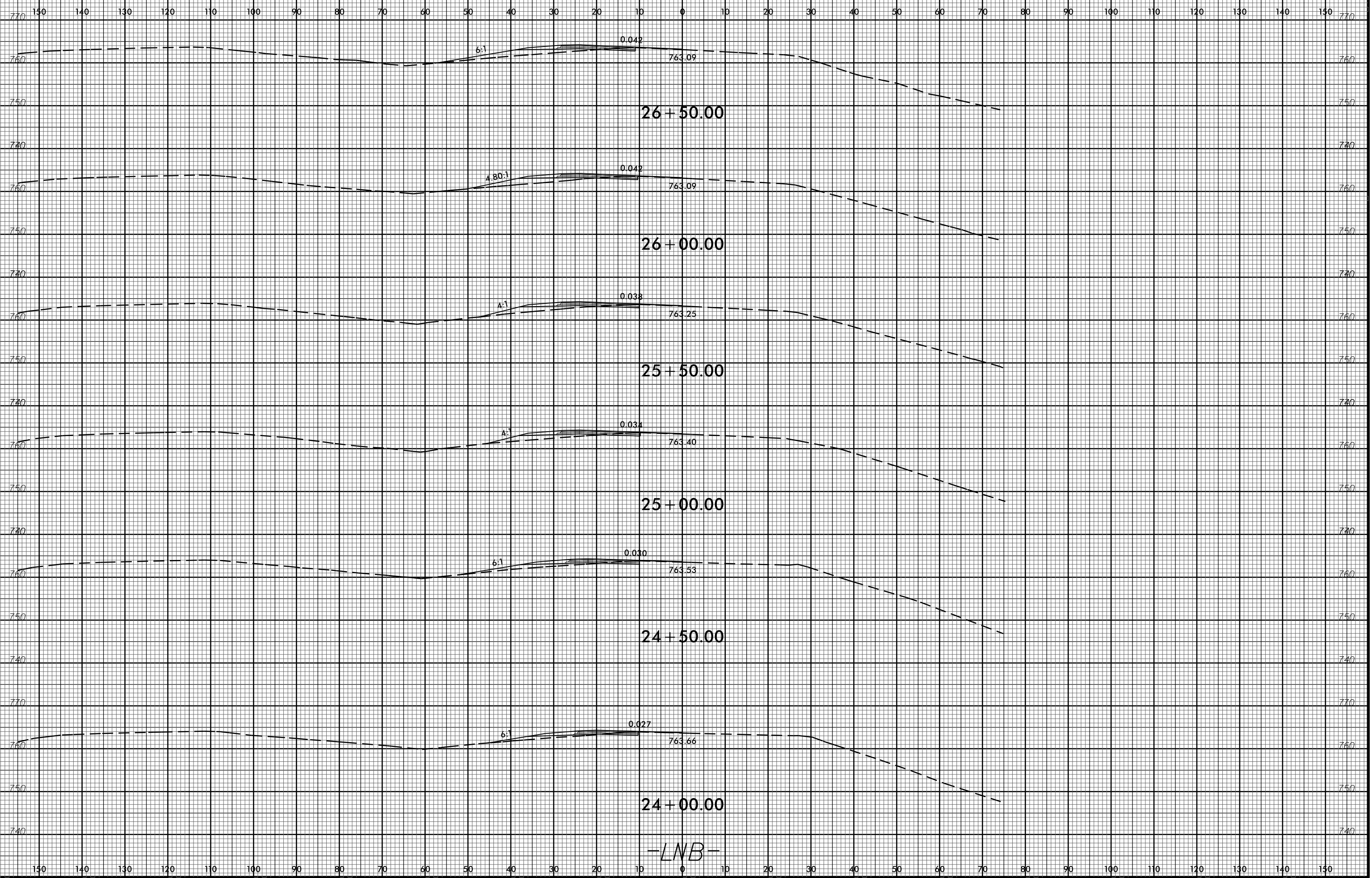
-DR-



-DR-

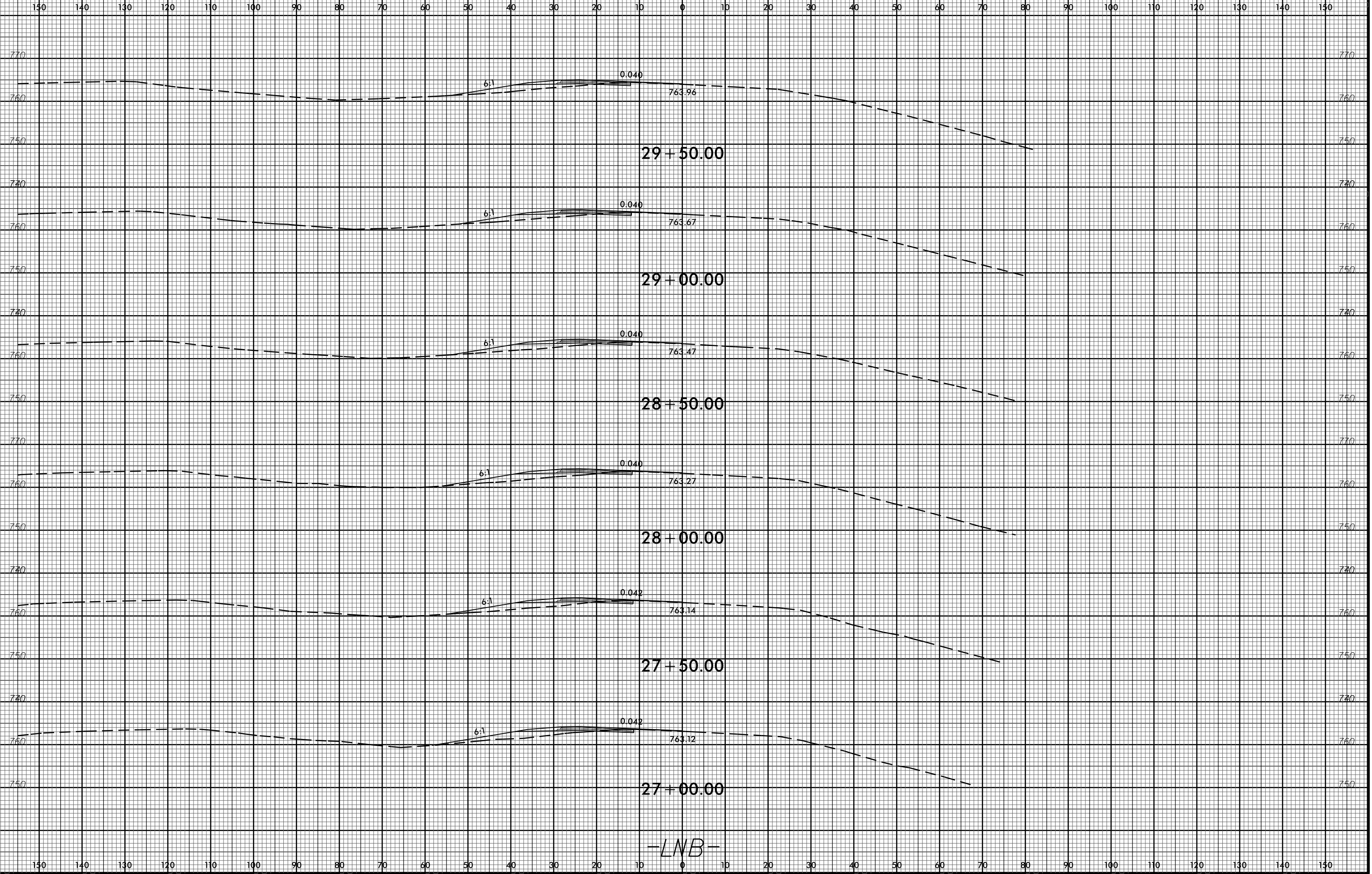


B:\23\99
28-JAN-2015 14:08
R:\Roadway\Corridor\Modeling\K4908_Rdu_XSC_LNB_xpl.dgn
\$\$\$\$\$USERNAME\$\$\$\$\$

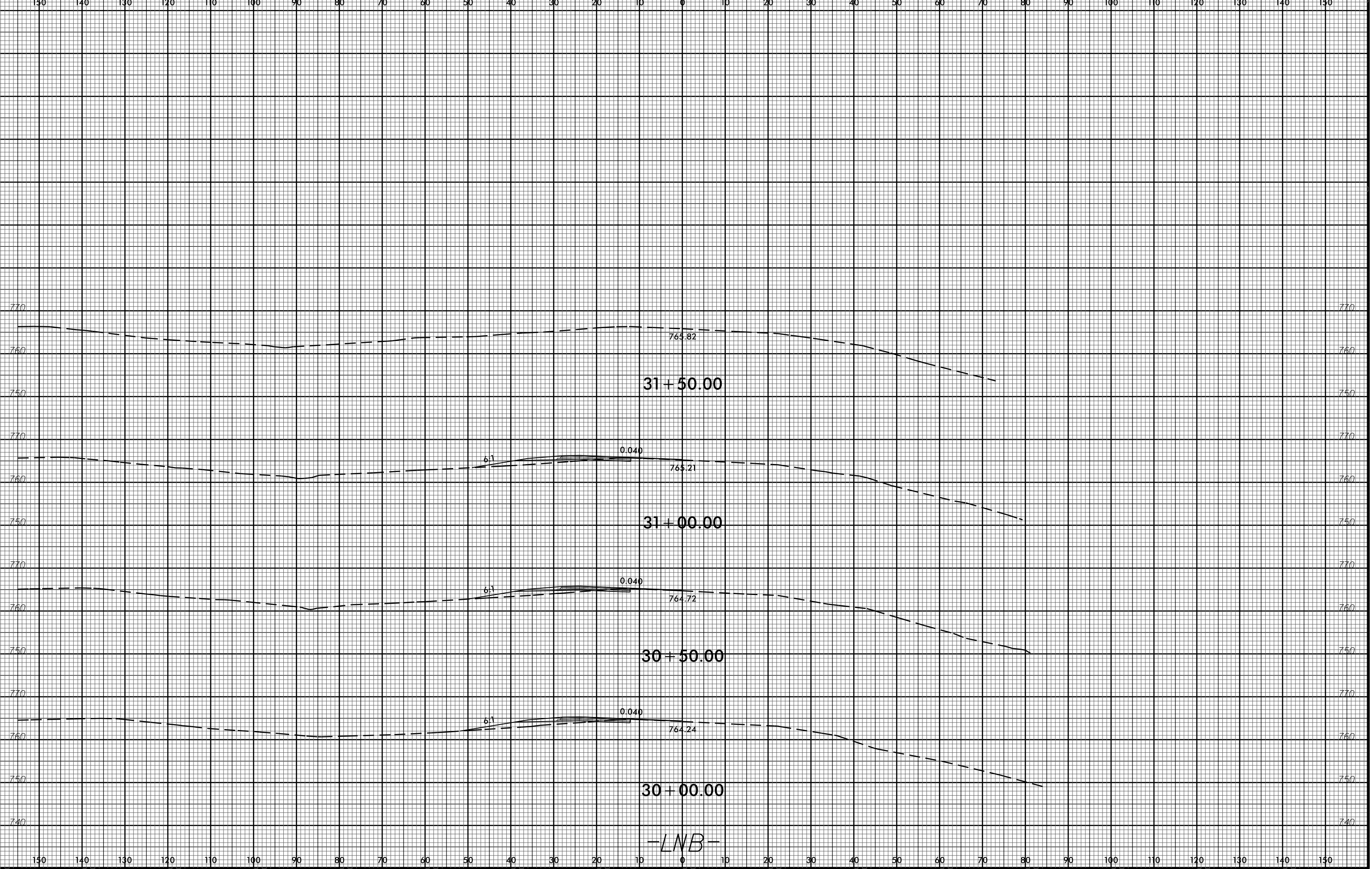


-LNB-

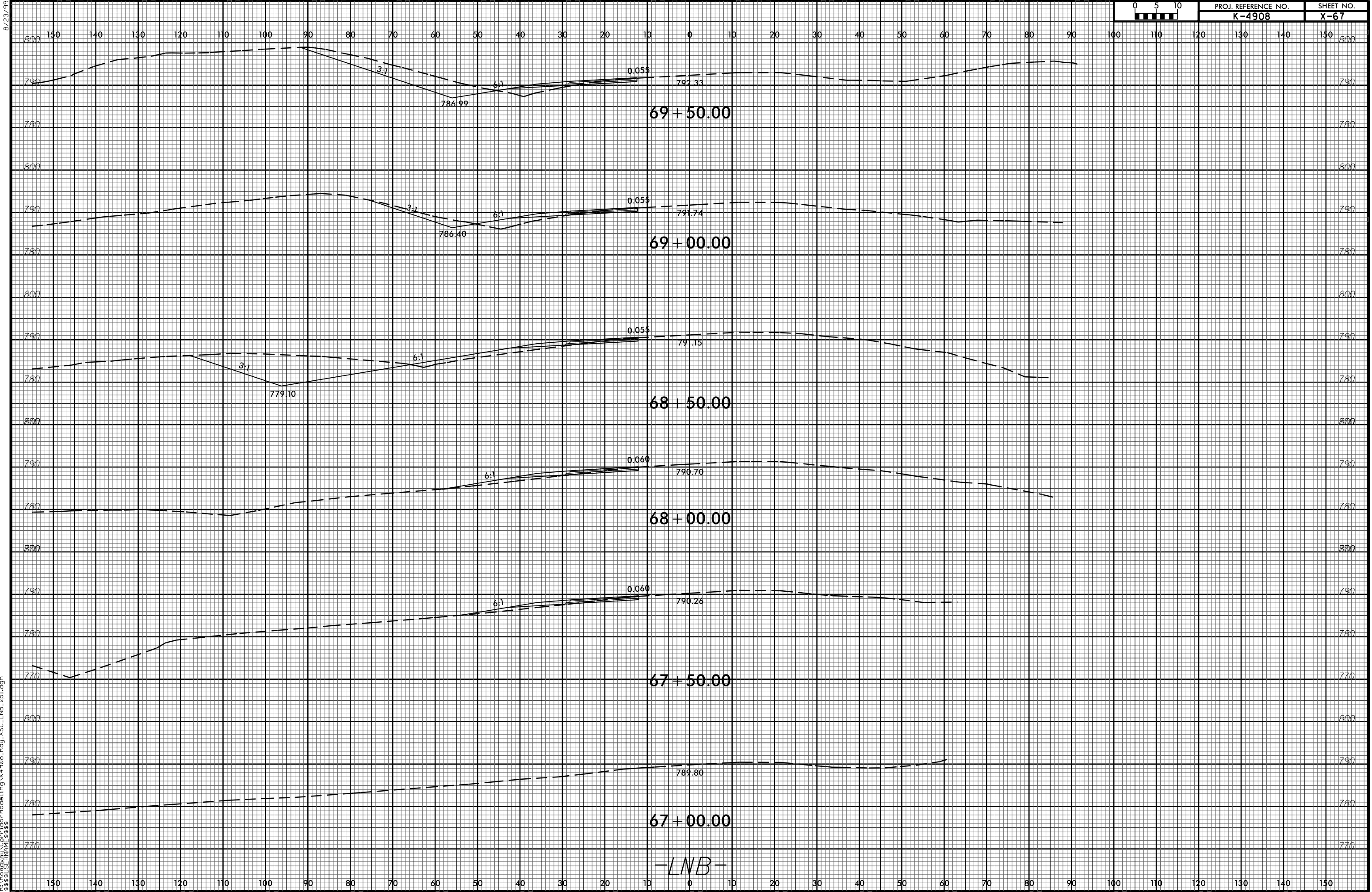
B:\23\99
28-JAN-2015 14:09
R:\Reedkey\Corridor Modeling\K4908_Rdu_XSC_LNB_xpl.dgn
\$\$\$\$\$USERNAME\$\$\$\$\$



B:\23\99
28-JAN-2015 14:10
R:\Roadway\Corridor-Modeling\K4908_Rdu_XSC_LNB_xpl.dgn
\$\$\$\$\$USERNAME\$\$\$\$\$

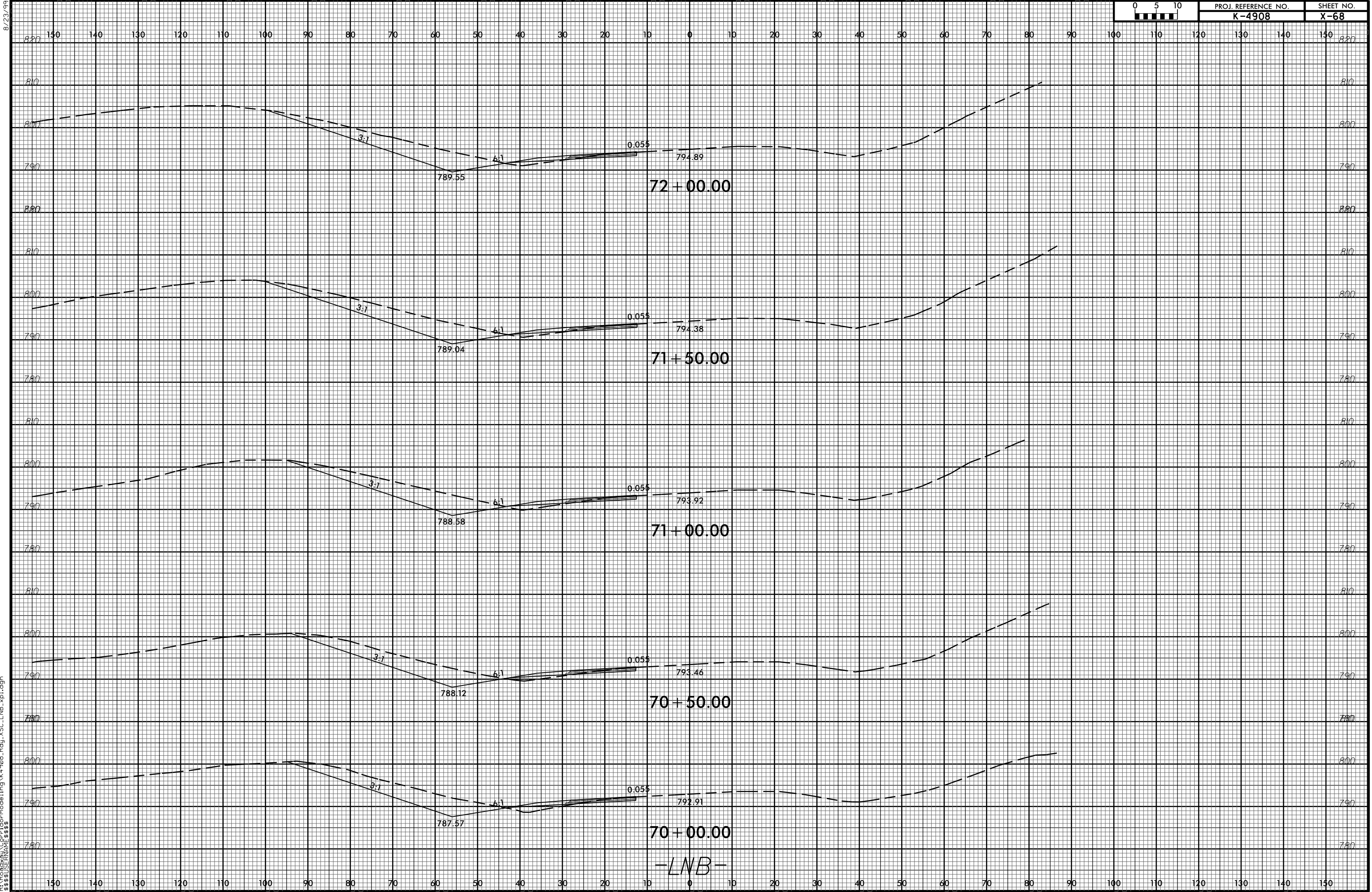


-LNB-



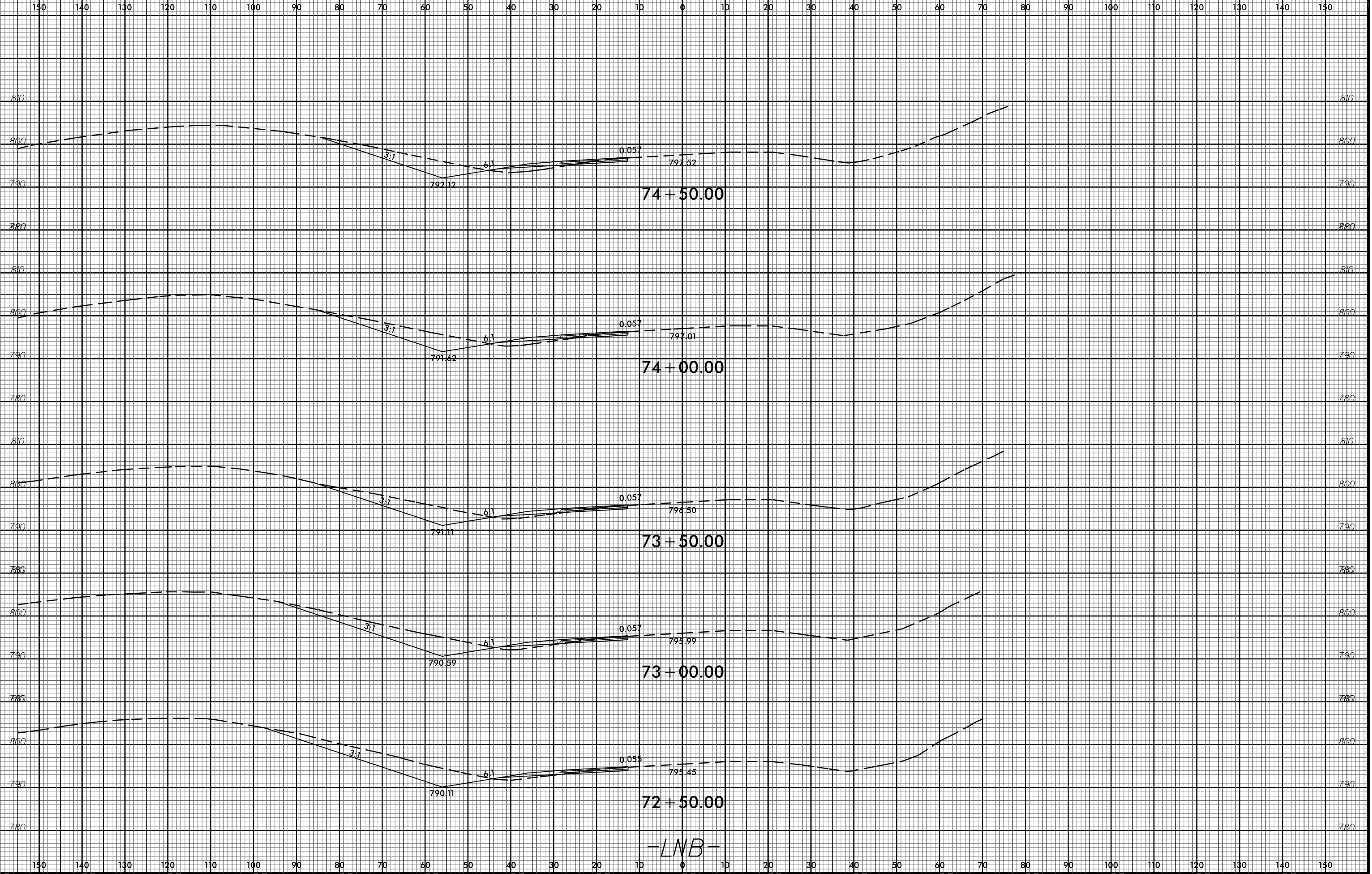
28-JAN-2015 13:47
 R:\Roadwork\Corridor Modeling\K4908_Rdu_XSC_LNB_xpl.dgn
 \$\$\$USERNAME\$\$\$

B/23/99

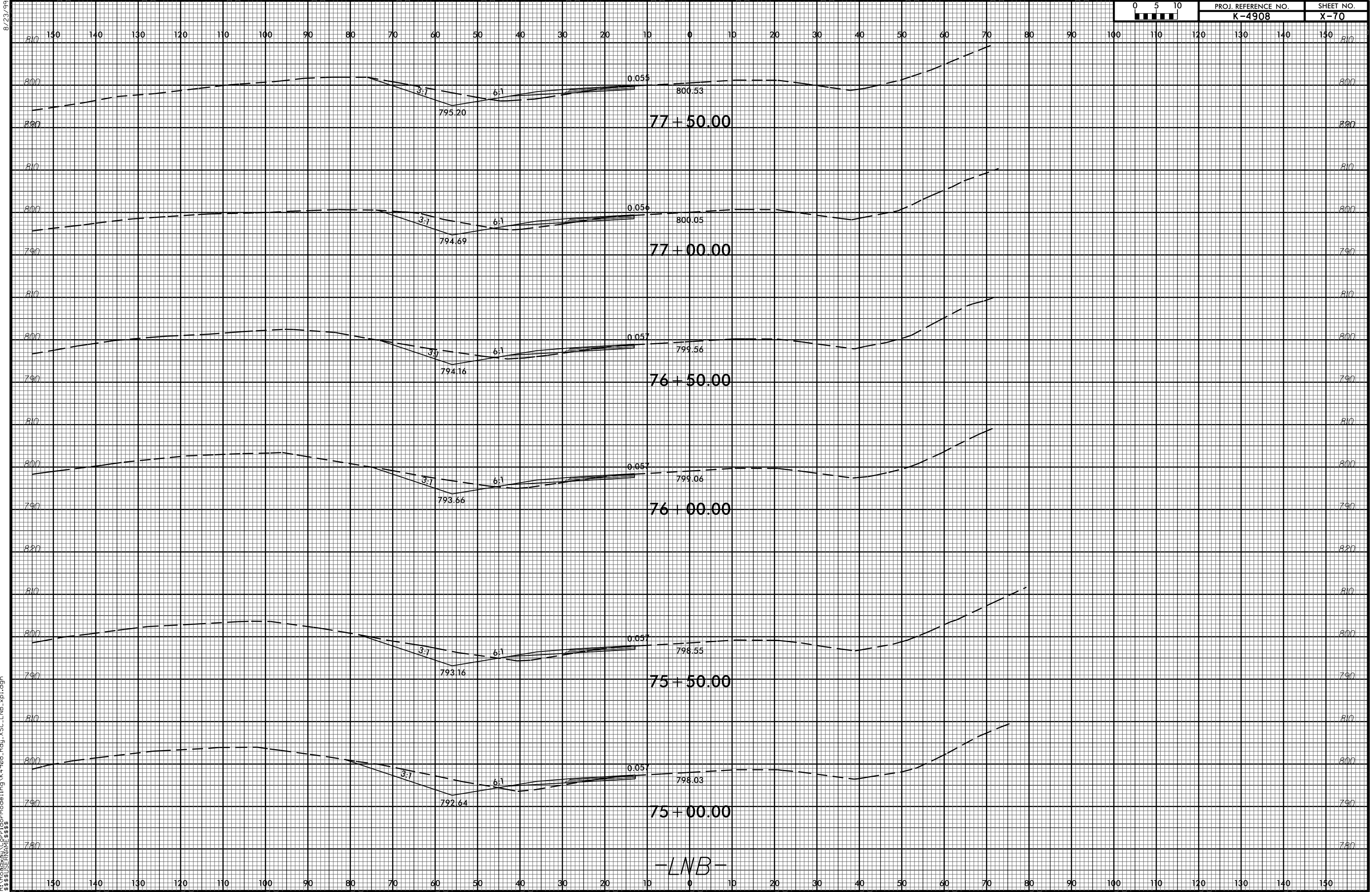


28-JAN-2015 13:48
 R:\Roadway\Corridor Modeling\K4908_Rdu_XSC_LNB_xpl.dgn
 \$\$\$USERNAME\$\$\$

B:\23\99
28-JAN-2015 13:49
R:\Reedkey\Corridor-Modeling\K4908_Rdu_XSC_LNB_xpl.dgn
\$\$\$\$\$USERNAME\$\$\$\$\$

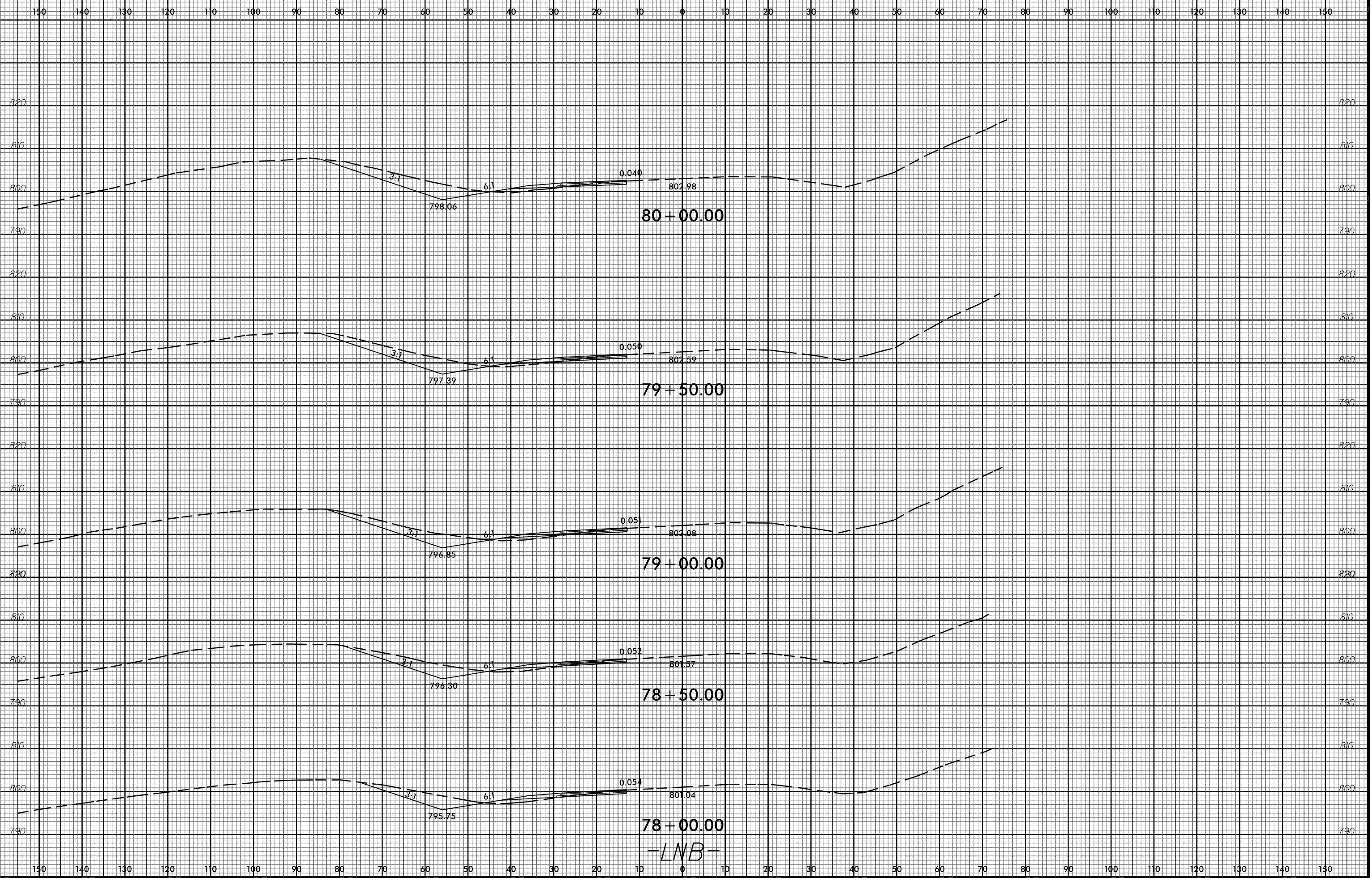


-LNB-

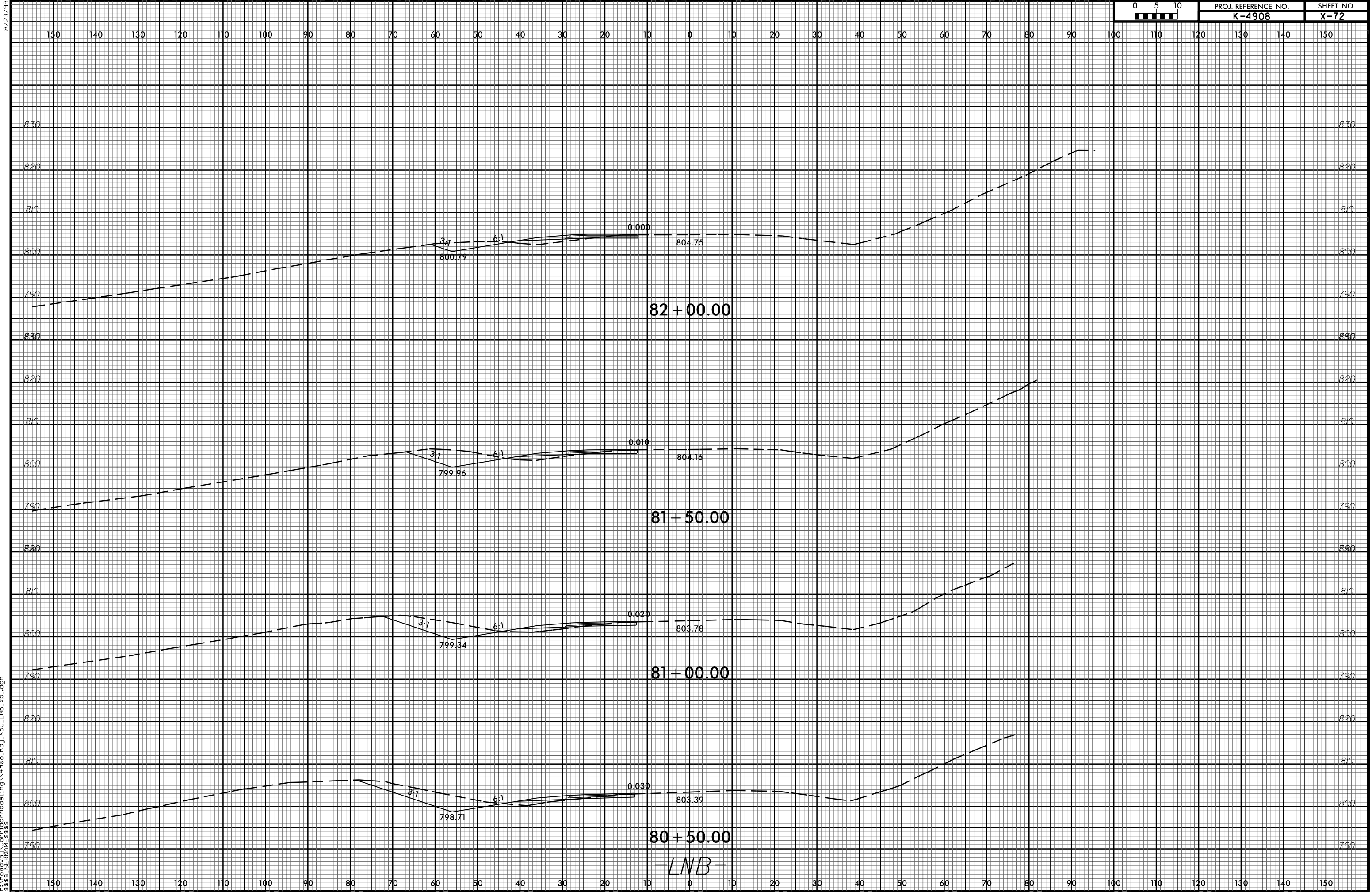


-LNB-

B:\23\99
 28-JAN-2015 13:51
 R:\Reedkey\Corridor-Modeling\K4908_Rdu_XSC_LNB_xpl.dgn
 \$\$\$USERNAME\$\$\$



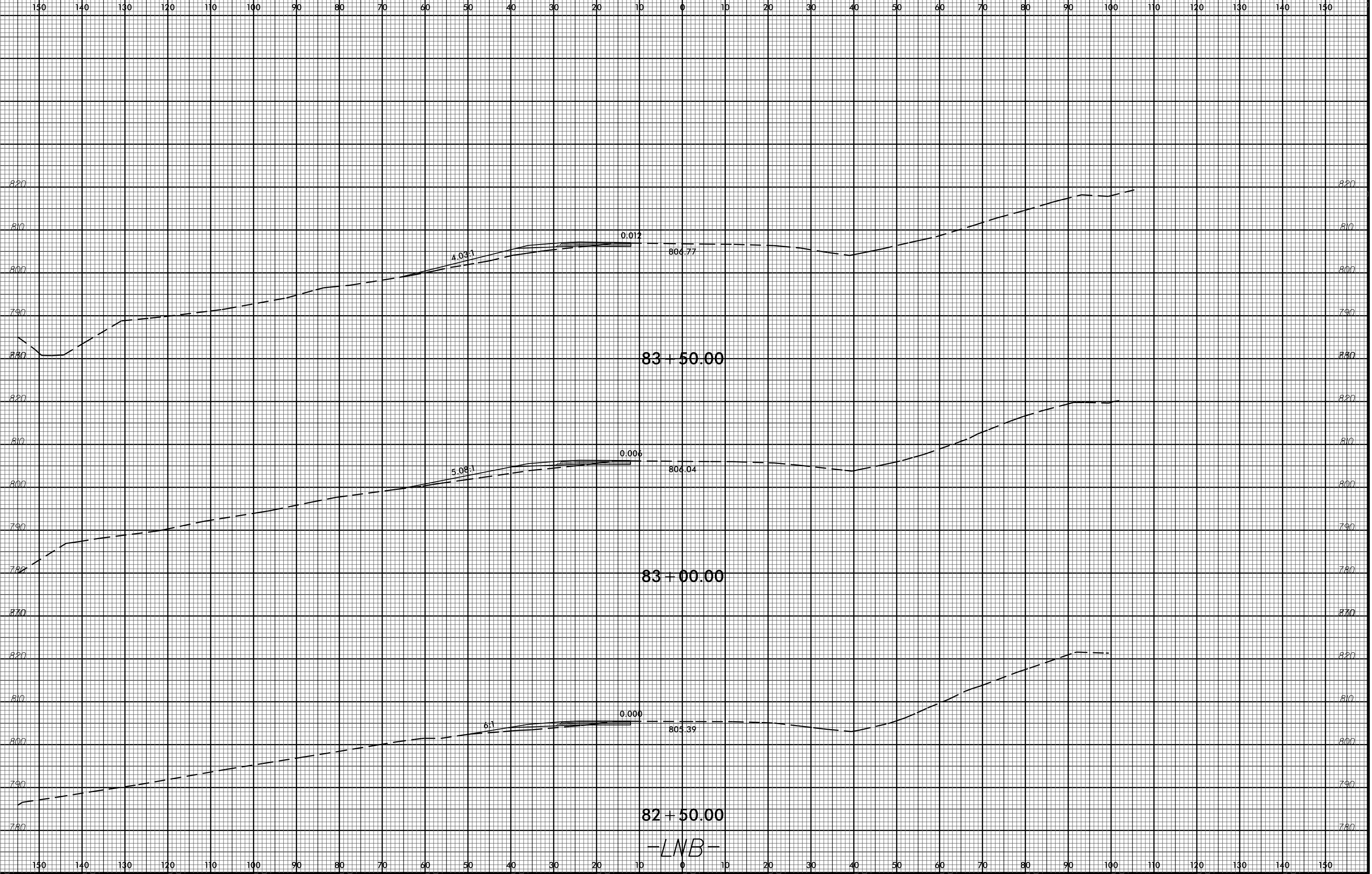
-LNB-

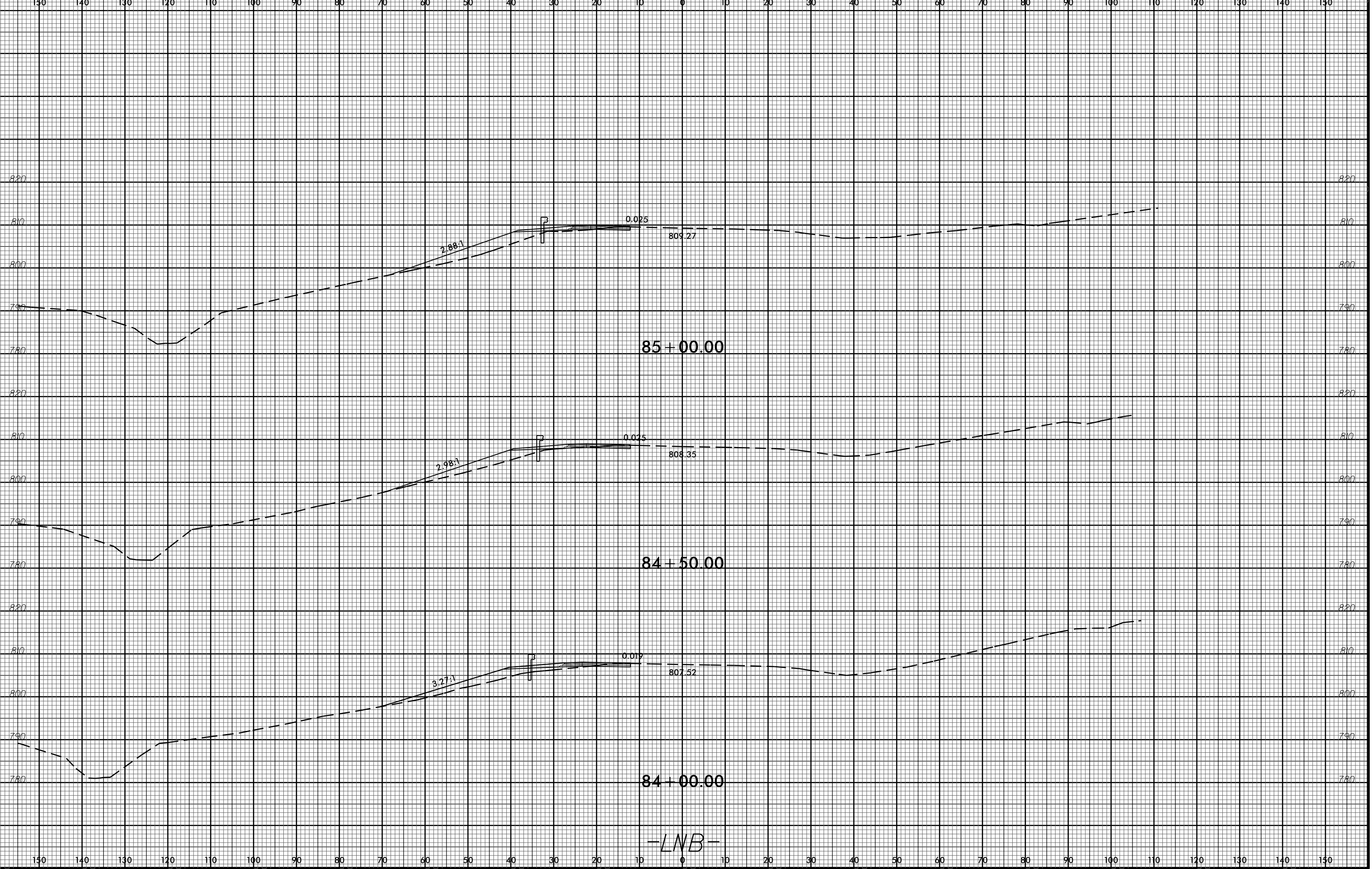


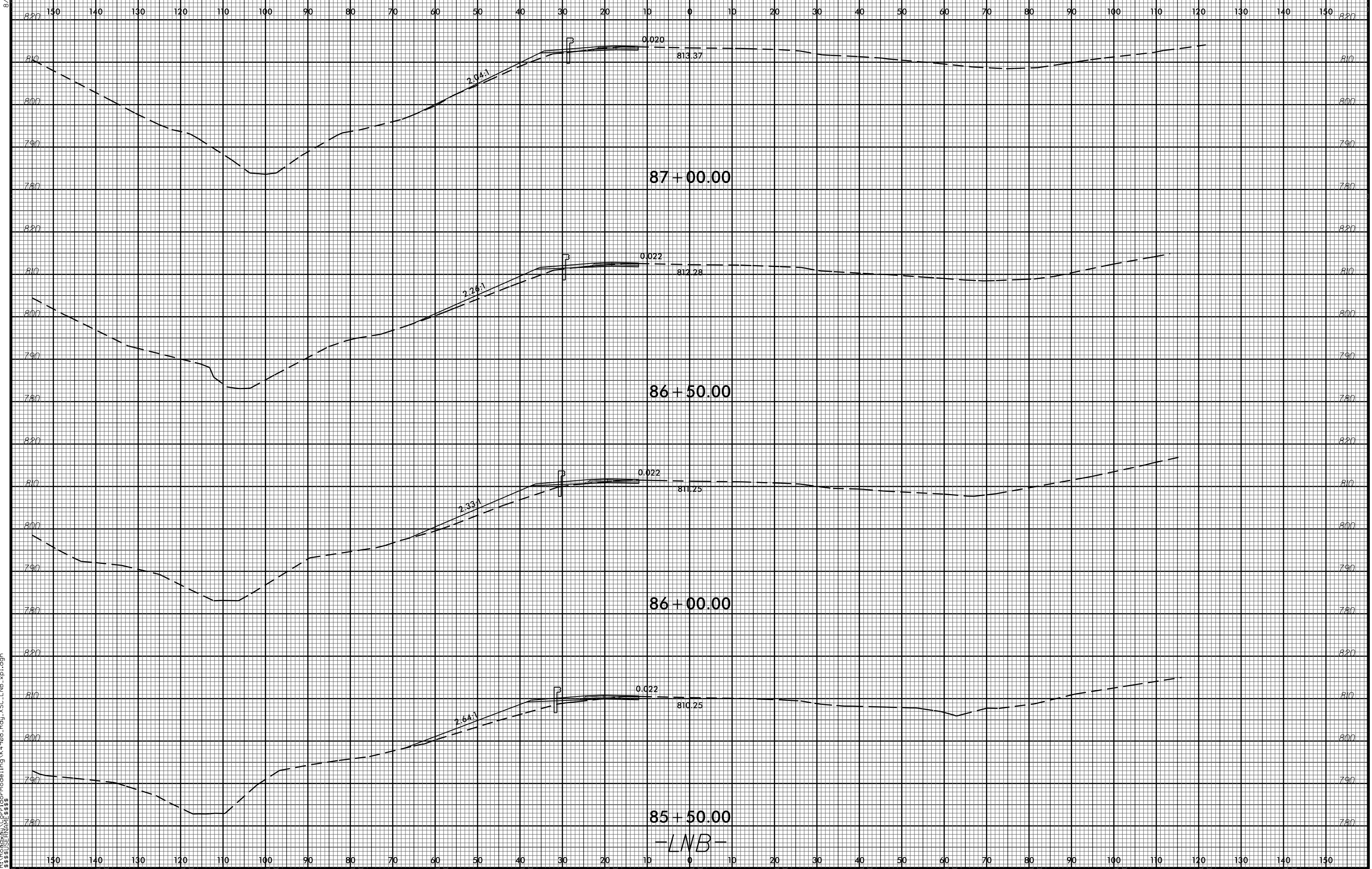
28-JAN-2015 13:52
 R:\Roadwork\Corridor Modeling\K4908_Rdu_XSC_LNB_xpl.dgn
 \$\$\$USERNAME\$\$\$

B/23/99

8/23/99
28-JAN-2015 13:53
R:\Roadwork\CorridorModeling\K4908_Rdu_XSC_LNB_xpl.dgn
\$\$\$\$\$USERNAME\$\$\$\$\$



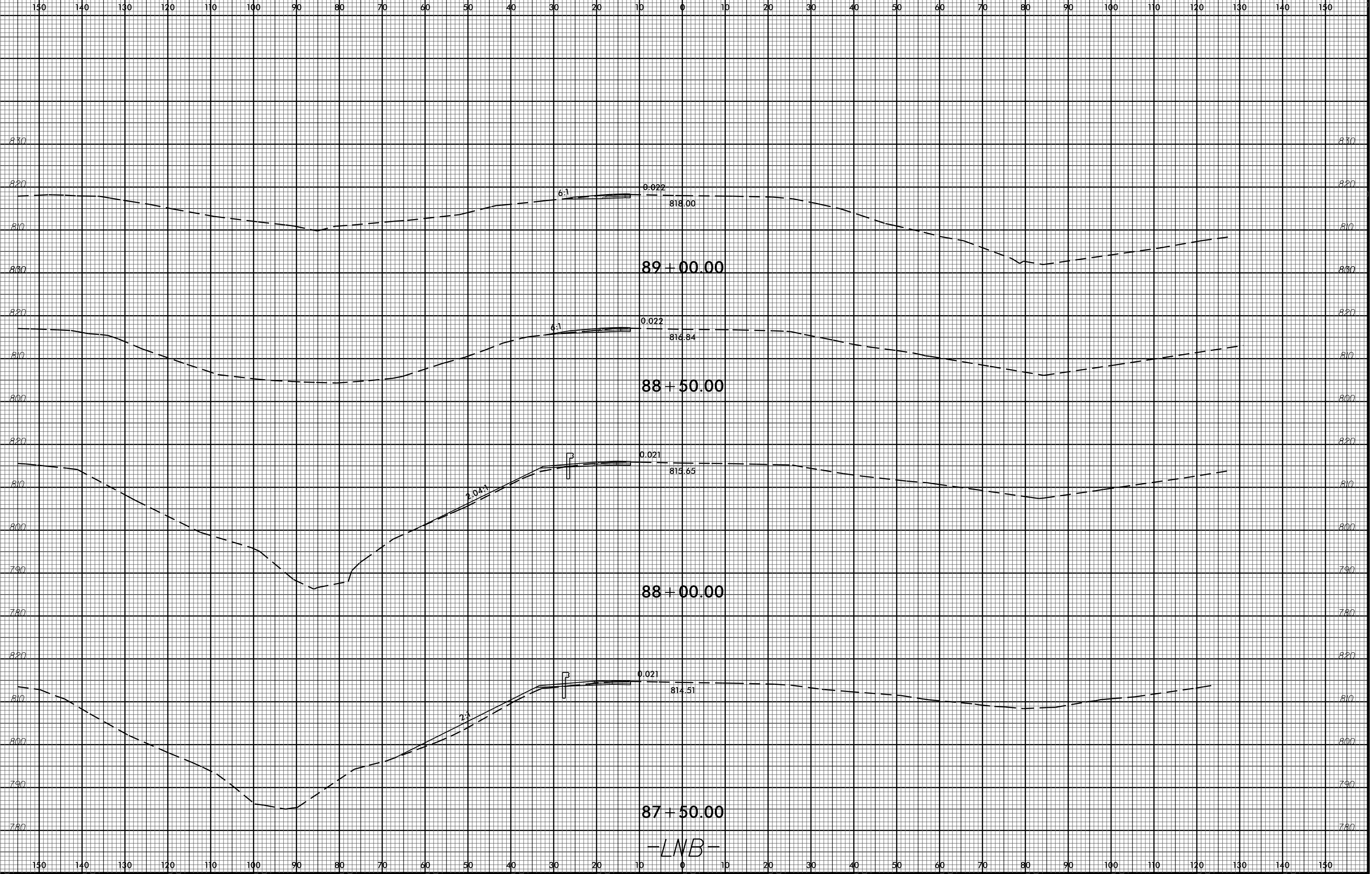




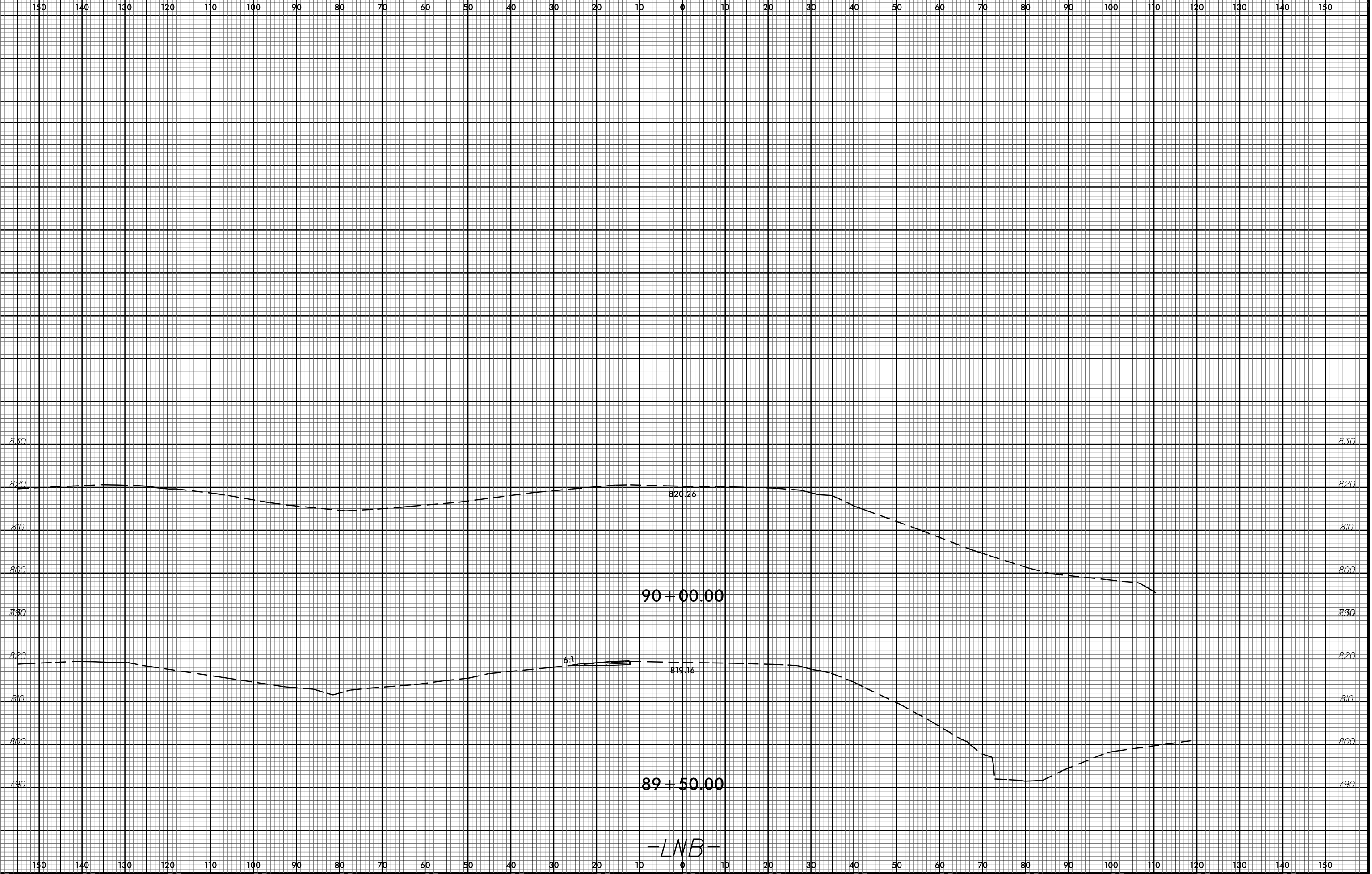
28-JAN-2015 13:54
 R:\Roadwork\Corridor Modeling\K4908_Rdu_XSC_LNB_xpl.dgn
 \$\$\$USERNAME\$\$\$

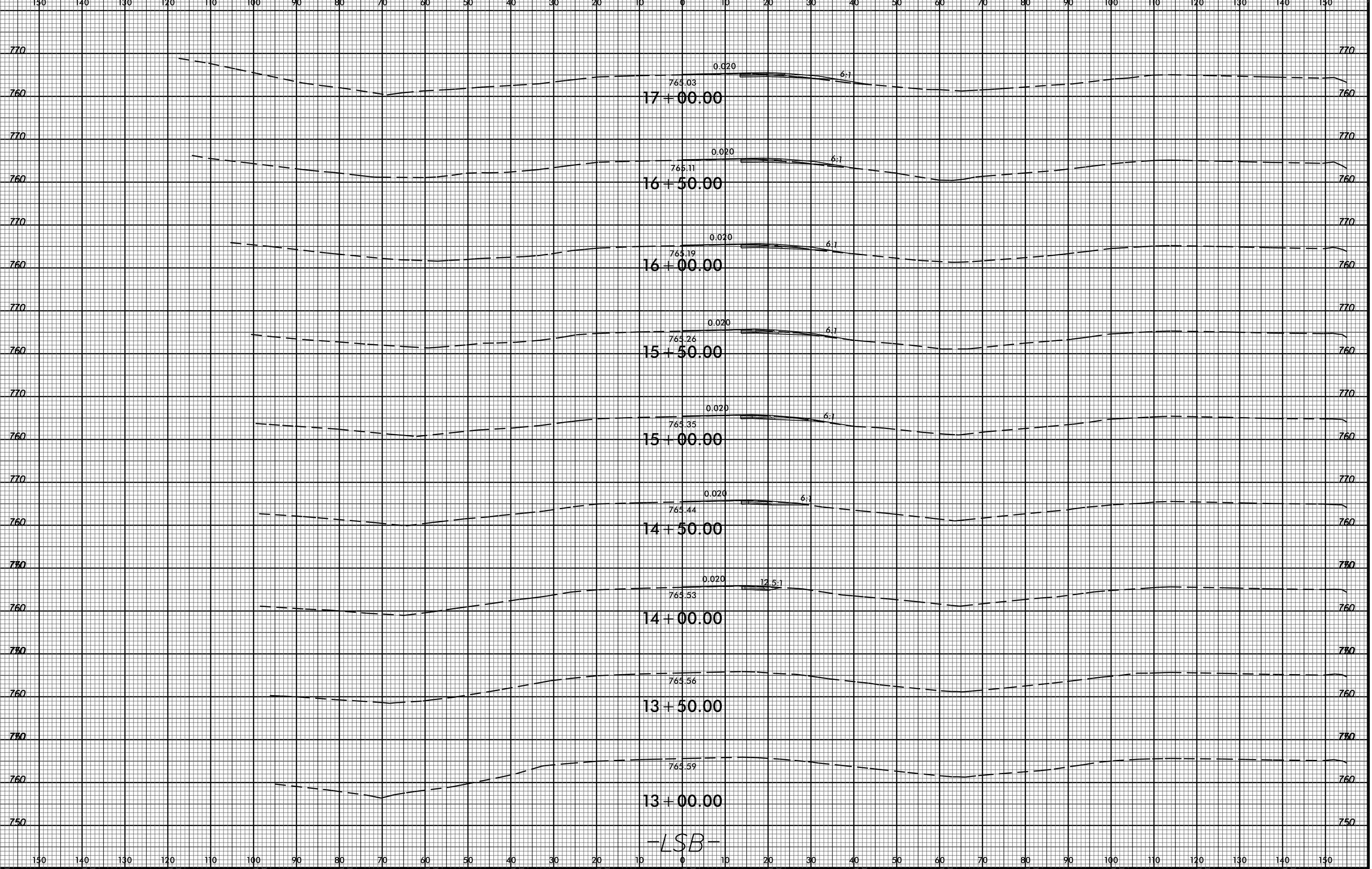
-LNB-

B:\23\99
28-JAN-2015 13:54
R:\Roadway\Corridor\Modeling\K4908_Rdu_XSC_LNB_xpl.dgn
\$\$\$\$\$USERNAME\$\$\$\$

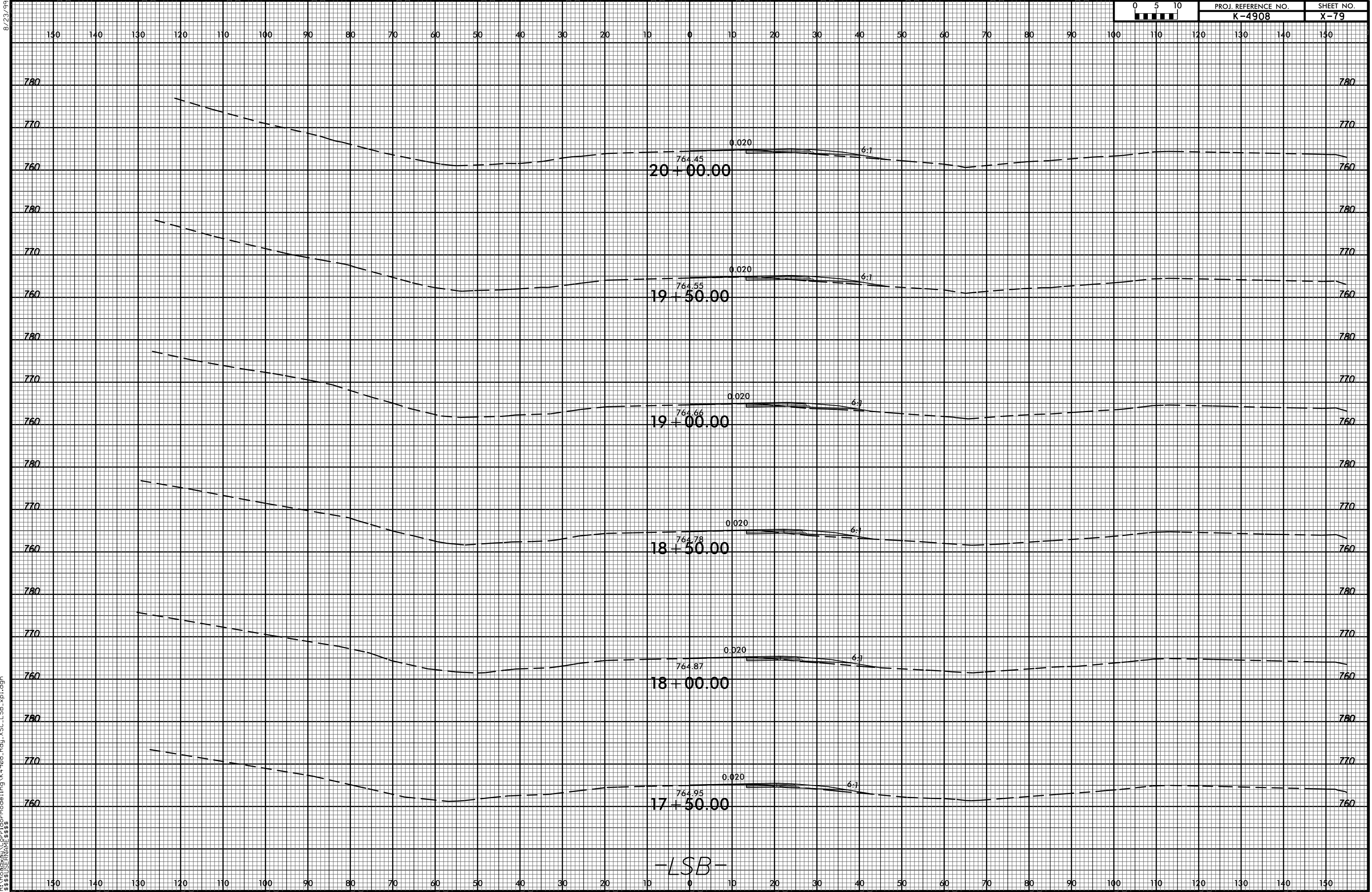


B/23/99
28-JAN-2015 13:55
R:\Roadwork\Corridor Modeling\K4908_Rdu_XSC_LNB_xpl.dgn
\$\$\$\$\$USERNAME\$\$\$\$

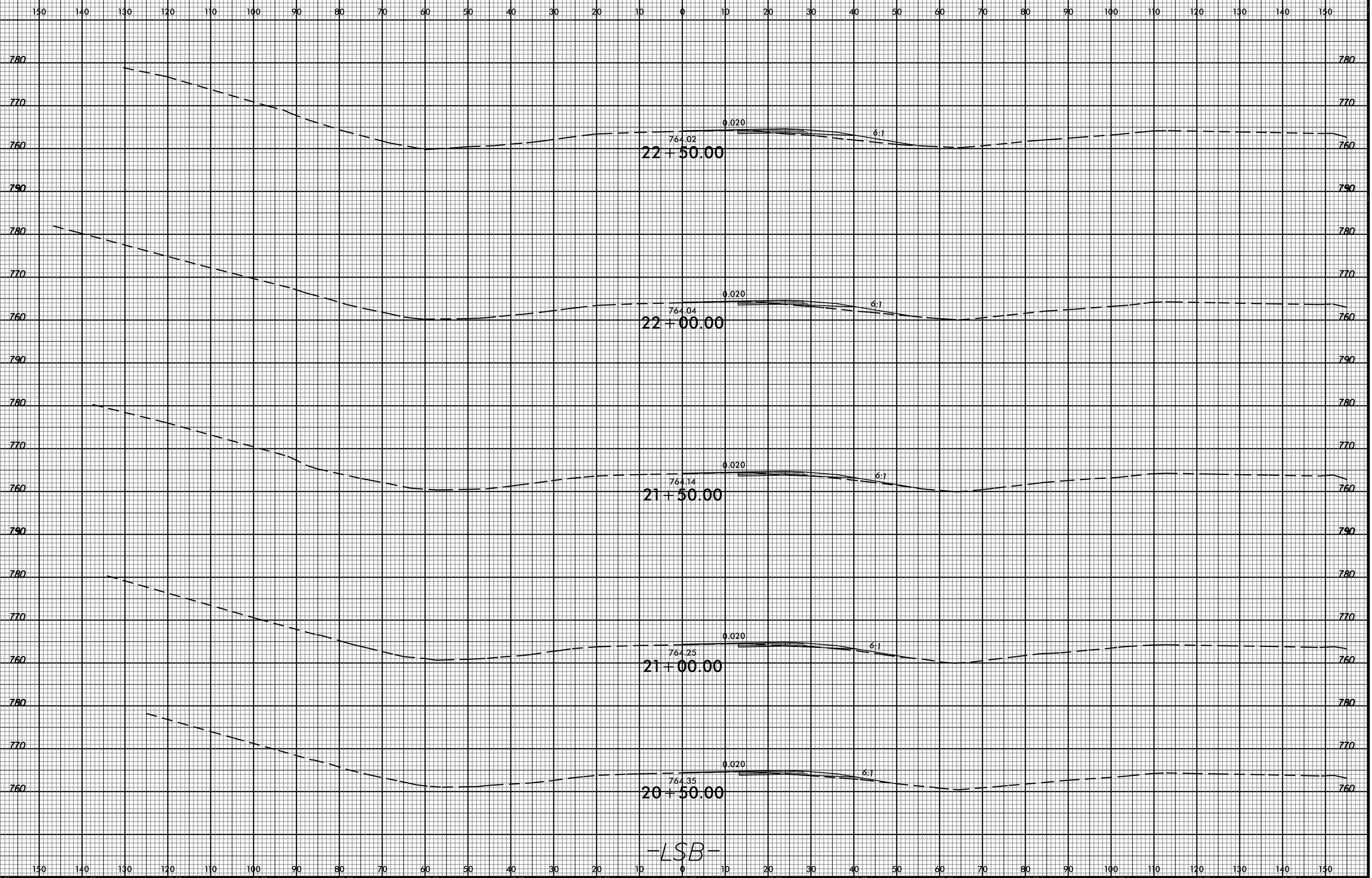




-LSB-

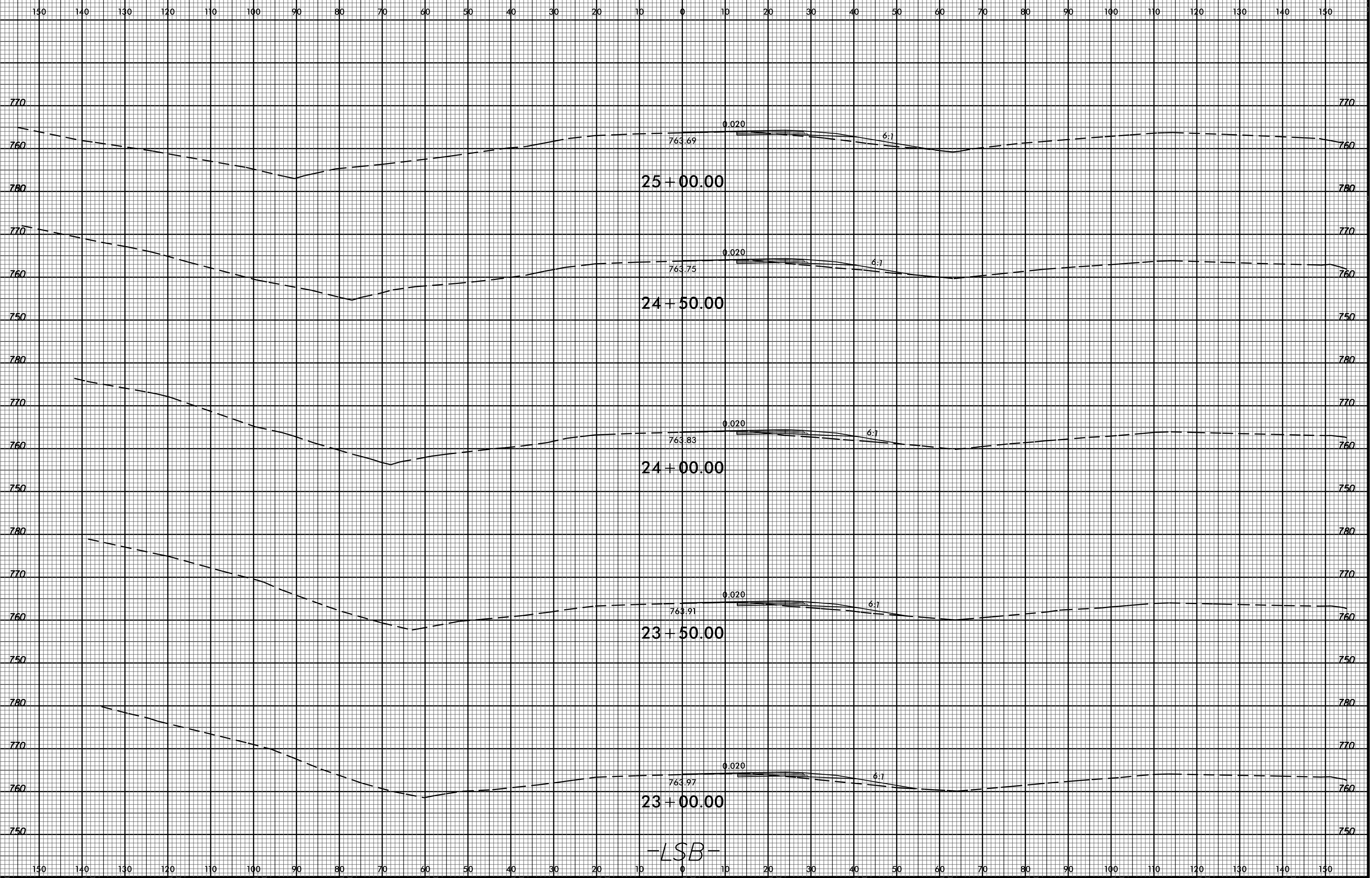


-LSB-

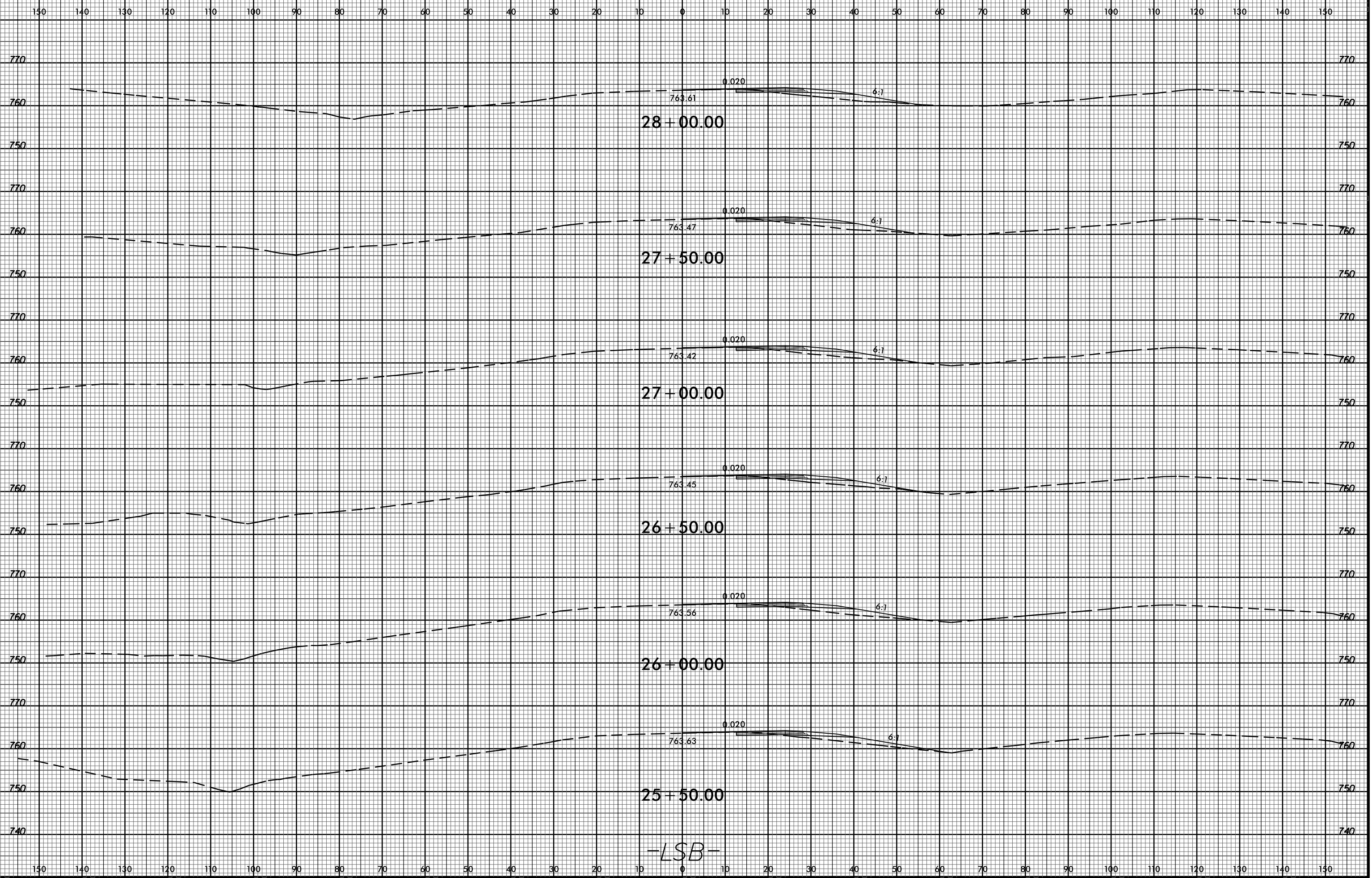


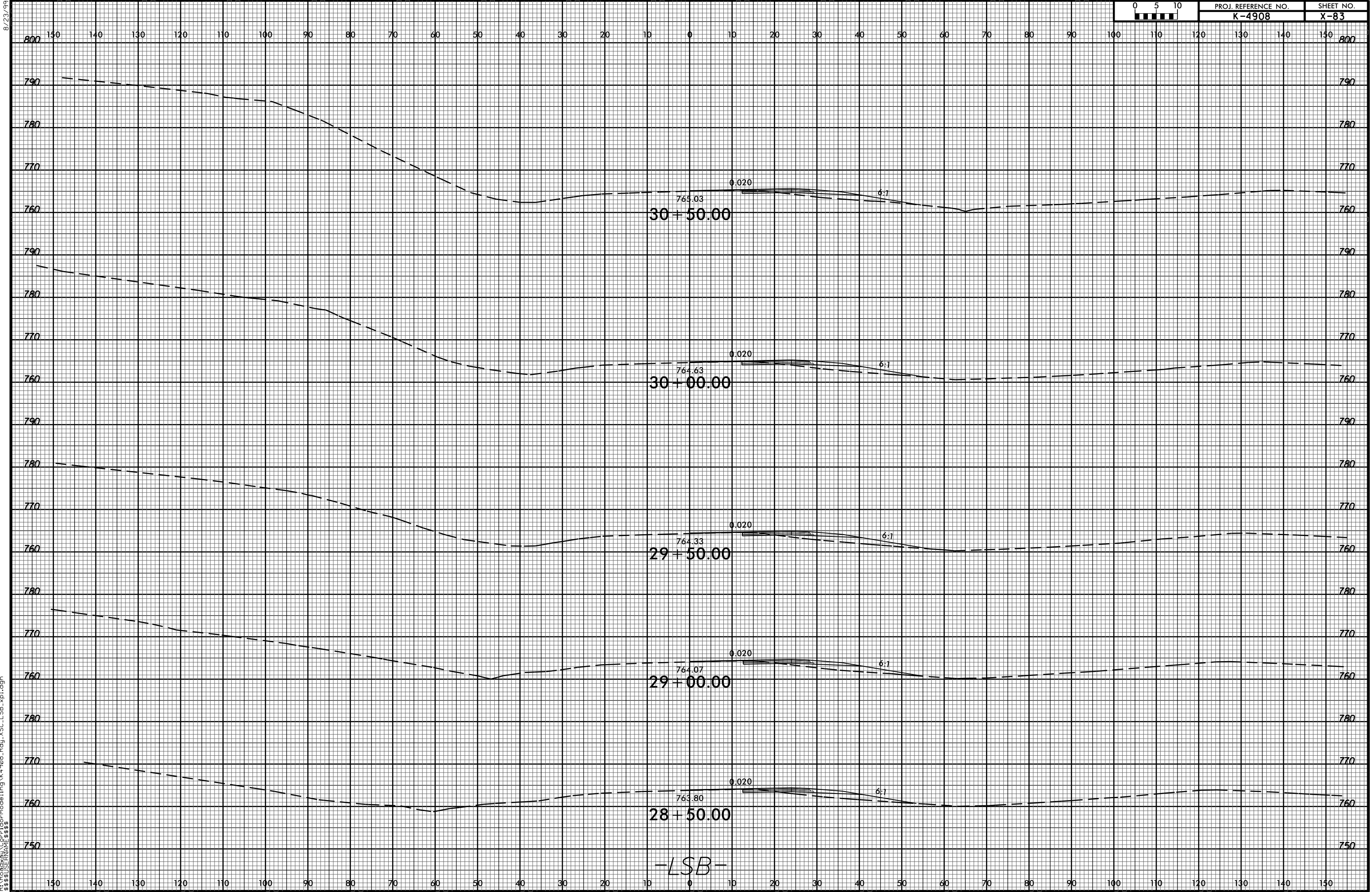
-LSB-

B:\23\99
 28-JAN-2015 14:16
 R:\Roadway\Corridor Modeling\K4908_Rdu_XSC_LSB.xpl.dgn
 \$\$\$USERNAME\$\$\$

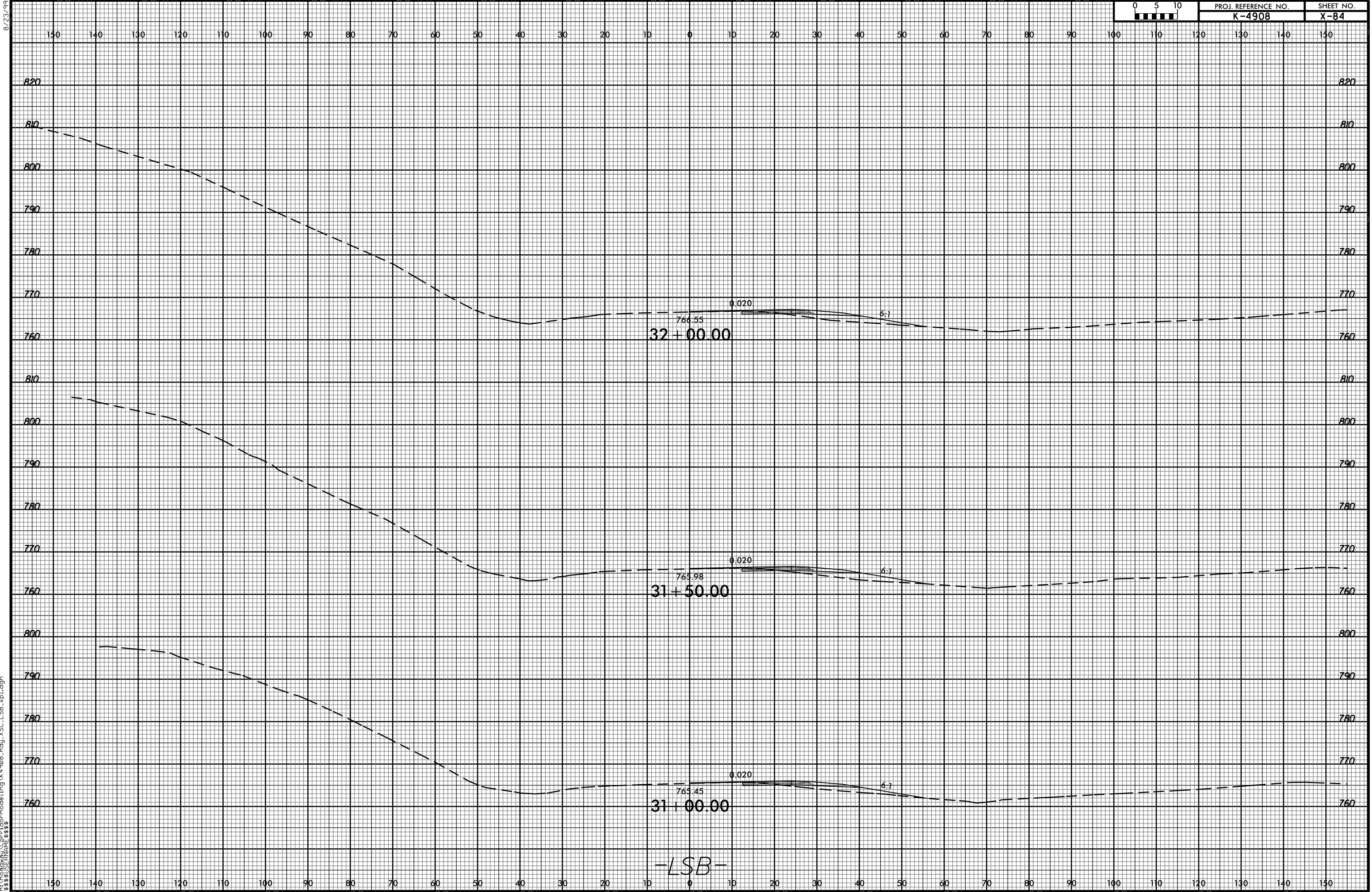


B:\23\99
28-JAN-2015 14:16
R:\Roadway\Corridor\Modeling\K4908_Rdu_XSC_LSB_xpl.dgn
\$\$\$\$\$USERNAME\$\$\$\$\$

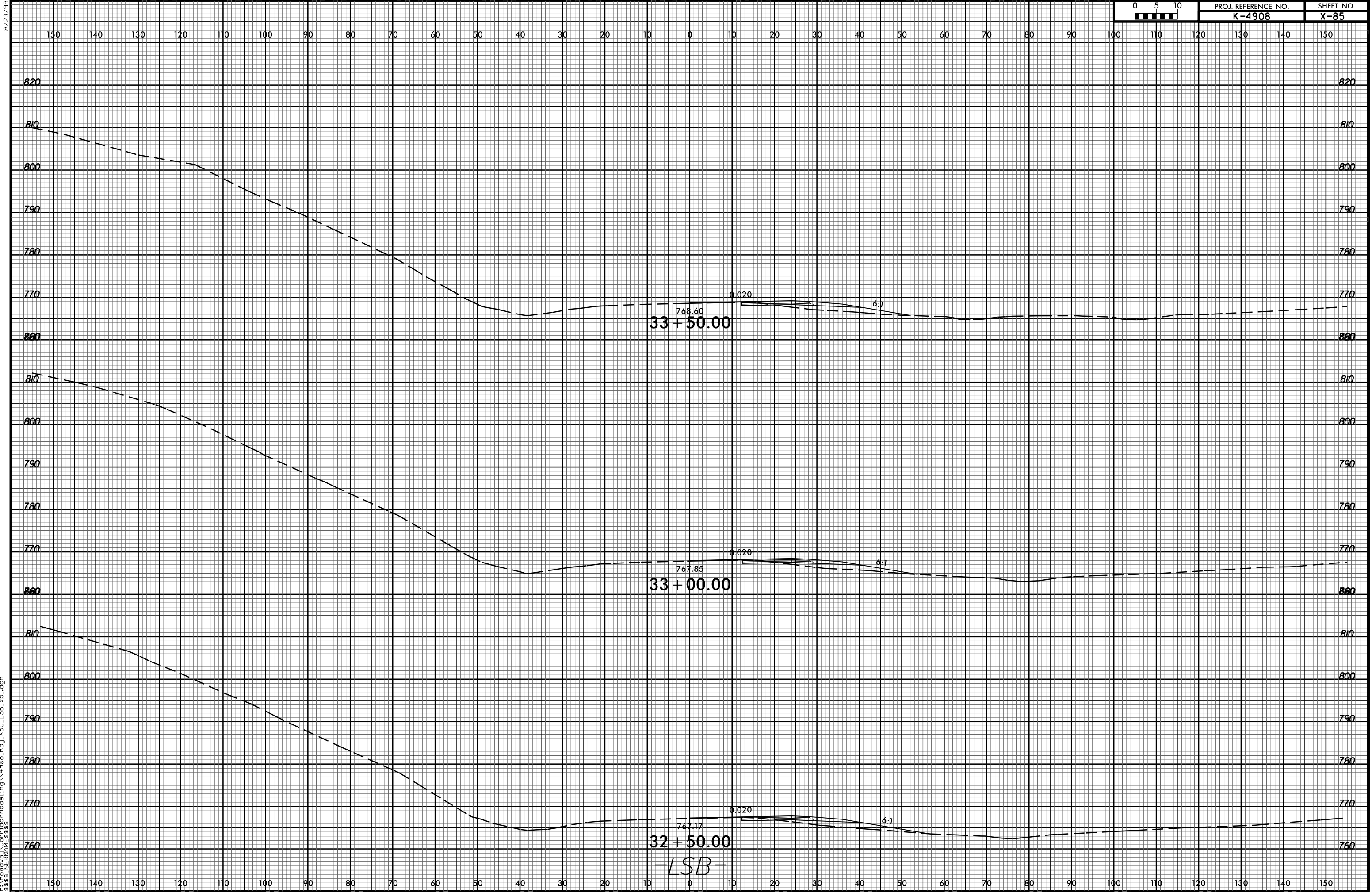




-LSB-

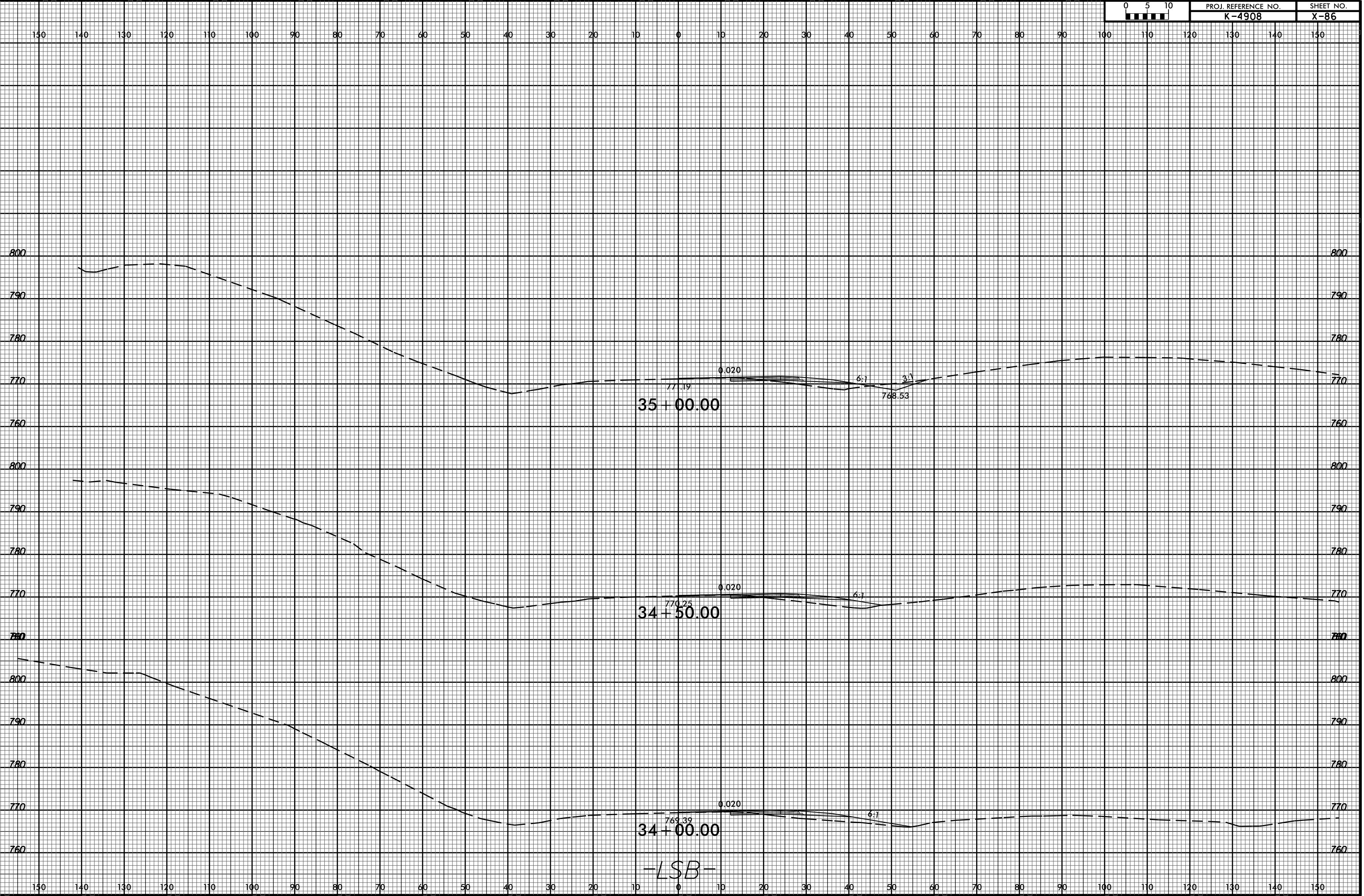


-LSB-

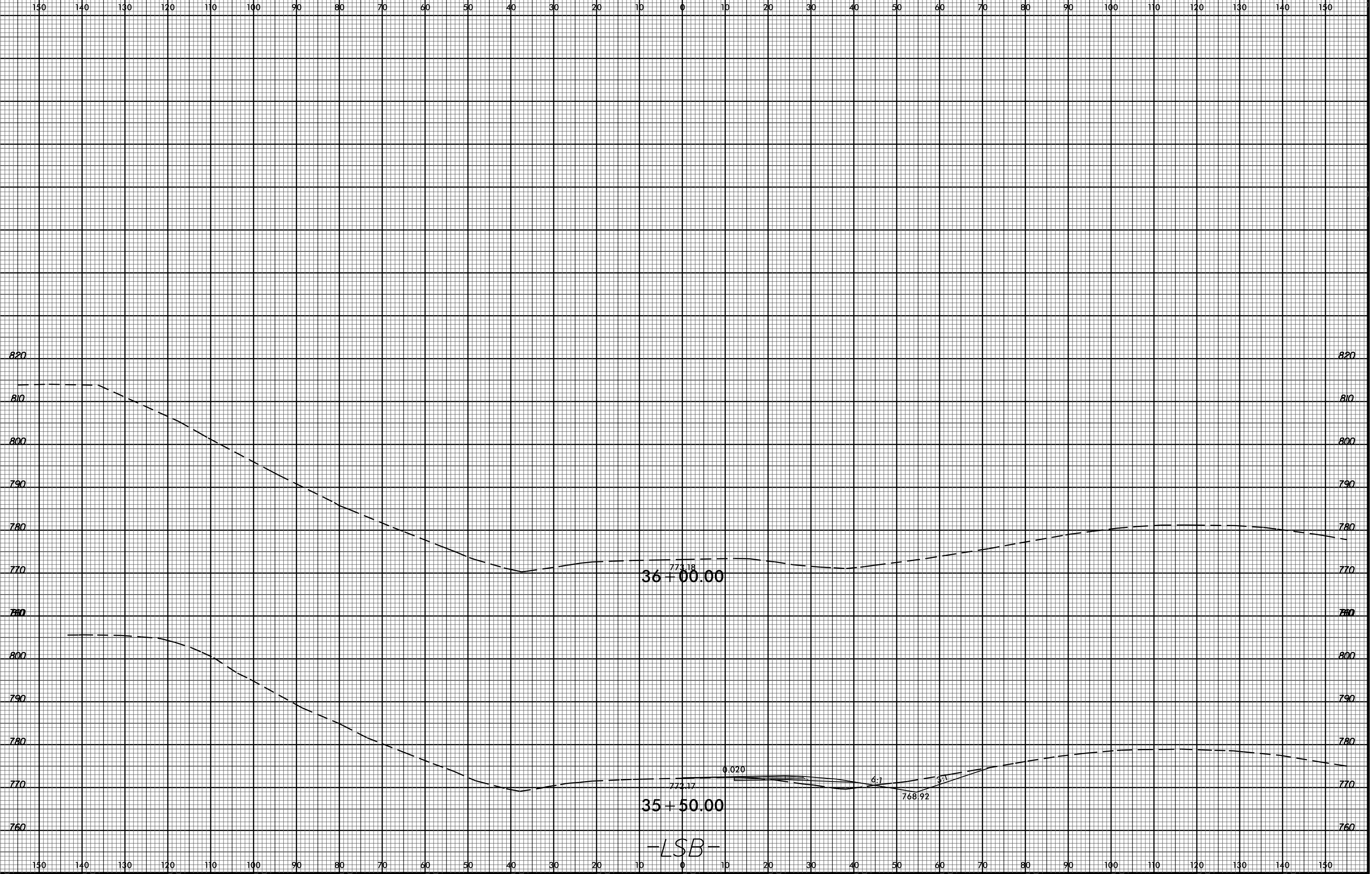


28-JAN-2015 14:18
 R:\Roadway\Corridor Modeling\K4908_Rdu_XSC_LSB_xpl.dgn
 \$\$\$USERNAME\$\$\$

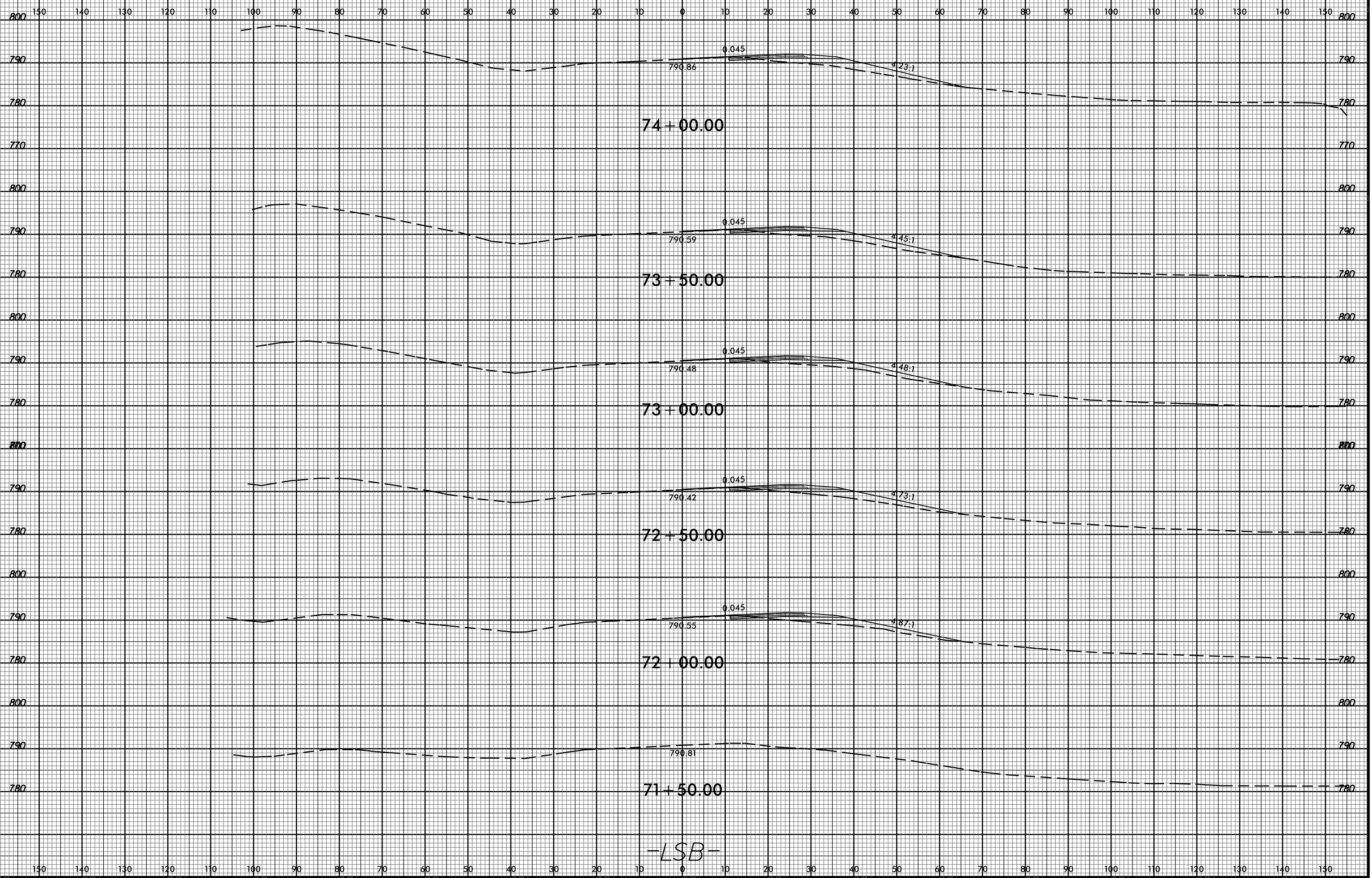
28-JAN-2015 13:56
 R:\Reedkey\Corridor-Modeling\K4908_Rdu_XSC_LSB.xpl.dgn
 \$\$\$USERNAME\$\$\$



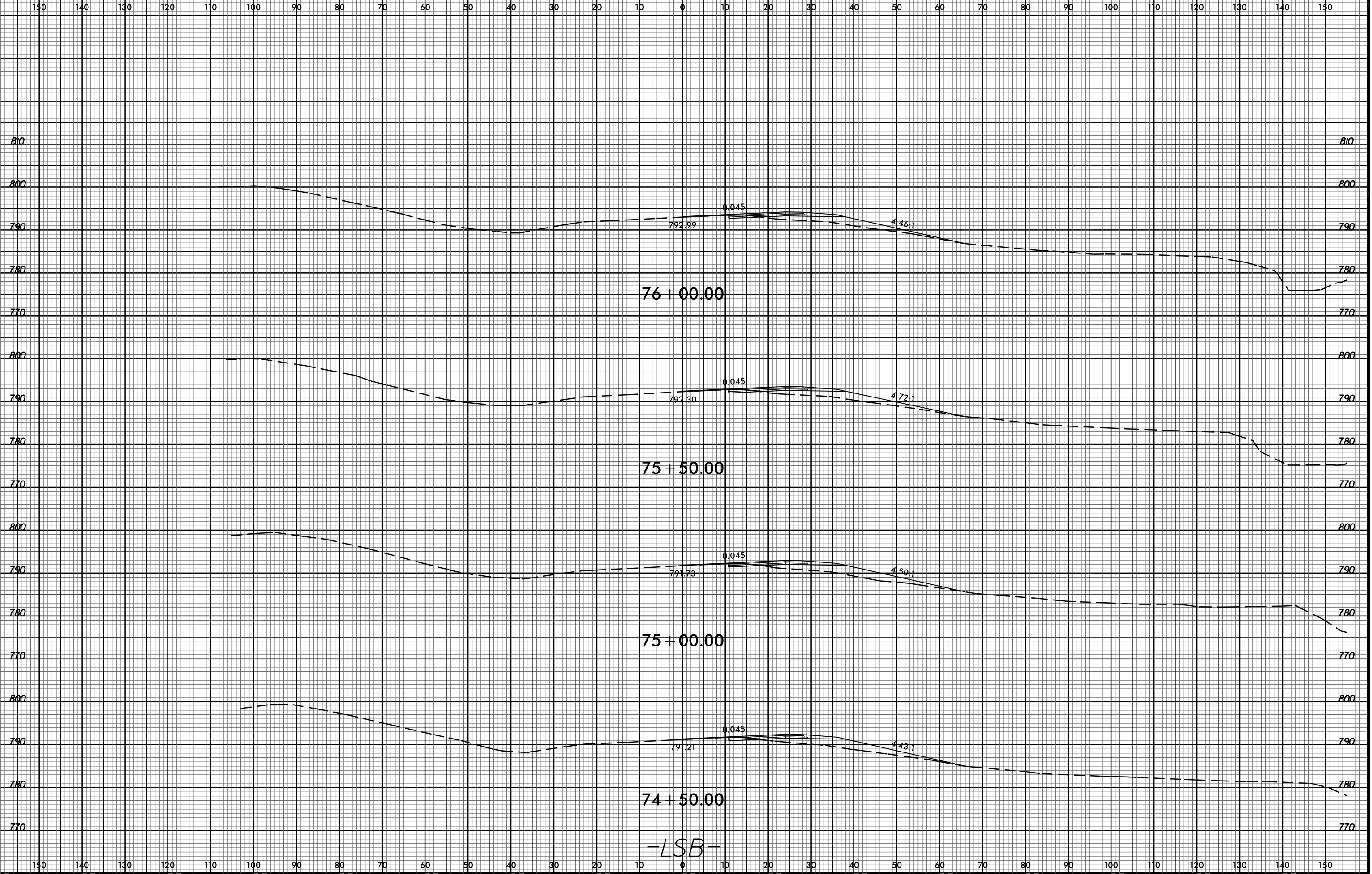
8/23/99
28-JAN-2015 13:56
R:\Roadway\Corridor Modeling\K4908_Rdu_XSC_LSB.xpl.dgn
\$\$\$\$\$USERNAME\$\$\$\$



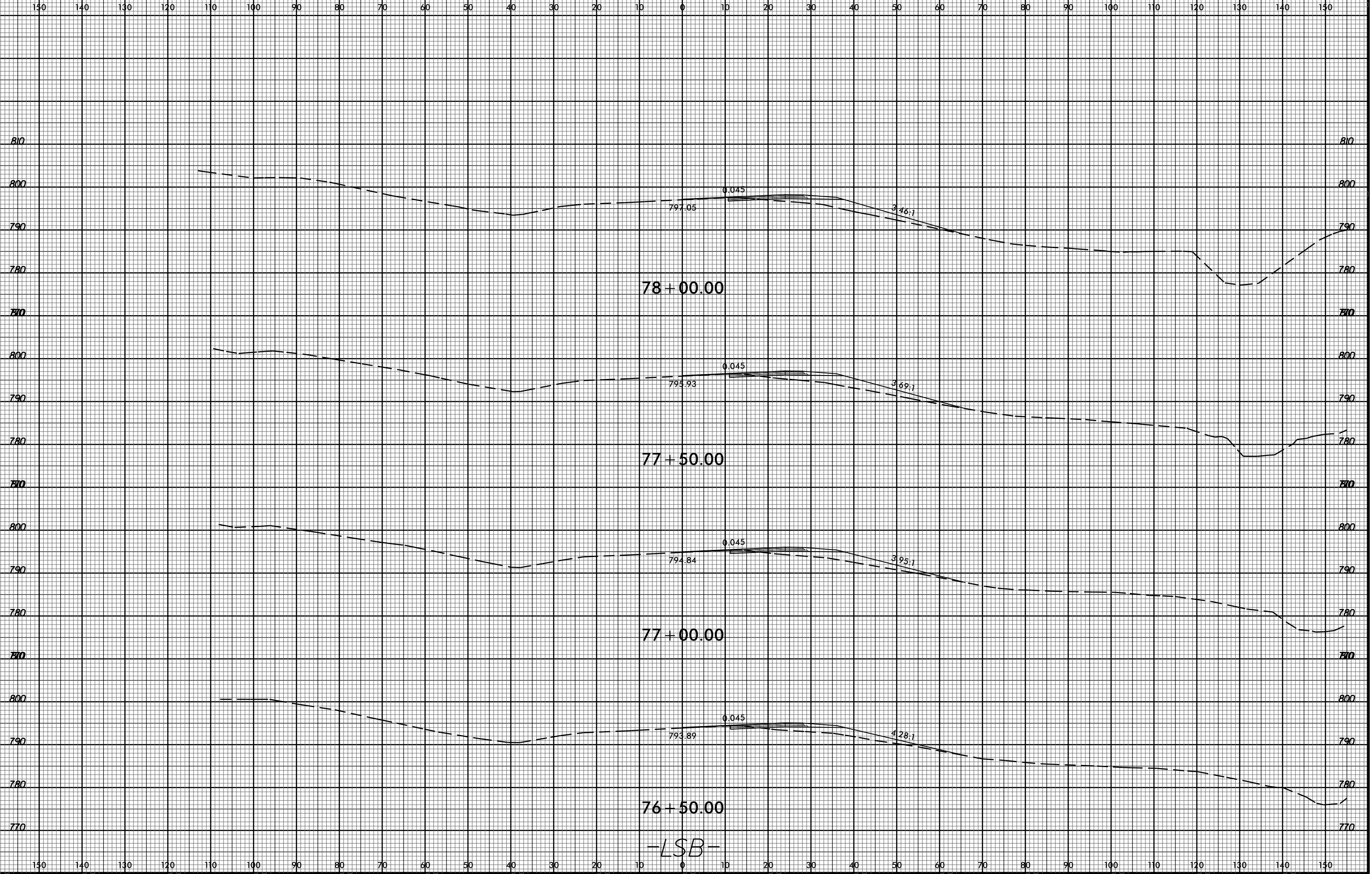
B:\23\99
28-JAN-2015 14:11
R:\Roadway\Corridor Modeling\K4908_Rdu_XSC_LSB.xpl.dgn
\$\$\$\$\$USERNAME\$\$\$\$\$



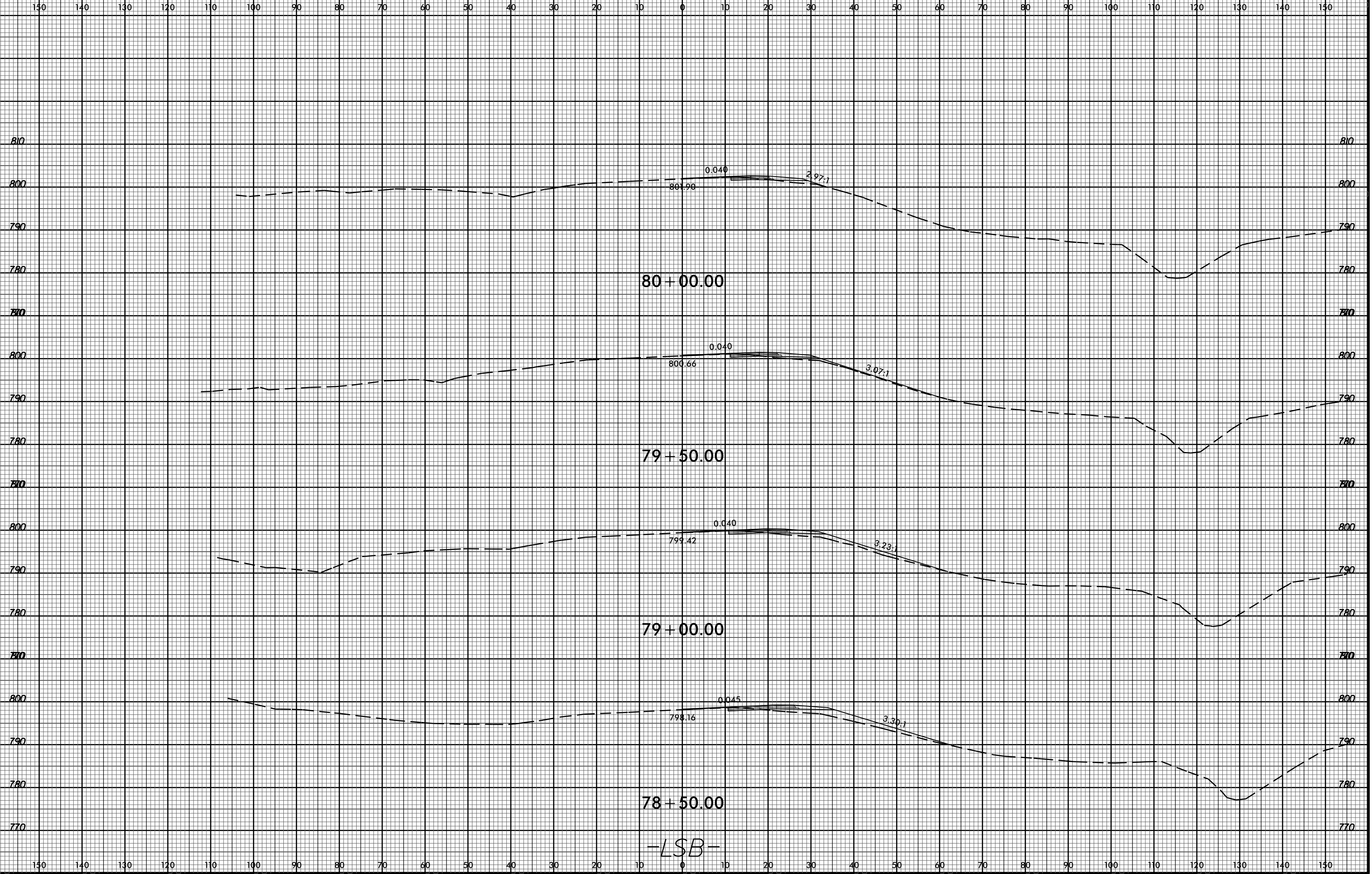
B:\22\99
28-JAN-2015 14:12
R:\Roadway\Corridor-Modeling\K4908_Rdu_XSC_LSB.xpl.dgn
\$\$\$\$\$USERNAME\$\$\$\$\$



B:\23\99
28-JAN-2015 14:12
R:\Roadway\Corridor Modeling\K4908_Rdu_XSC_LSB.xpl.dgn
\$\$\$\$\$USERNAME\$\$\$\$



B:\23\99
28-JAN-2015 14:13
R:\Roadway\Corridor Modeling\K4908_Rdu_XSC_LSB.xpl.dgn
\$\$\$\$\$USERNAME\$\$\$\$\$



8/23/99
28-JAN-2015 14:13
R:\Roadwork\Corridor-Modeling\K4908_Rdu_XSC_LSB_xpl.dgn
\$\$\$\$\$USERNAME\$\$\$\$\$

