PROJECT REFERENCE NO.	SHEET NO.
B-4722B	EC-5/CONST.5
R/W SHEET NO.	
ROADWAY DESIGN ENGINEER	HYDRAULICS ENGINEER

ENVIRONMENTALLY SENSITIVE AREA
SEE PROJECT SPECIAL PROVISIONS

NAD 83/NSRS 2007

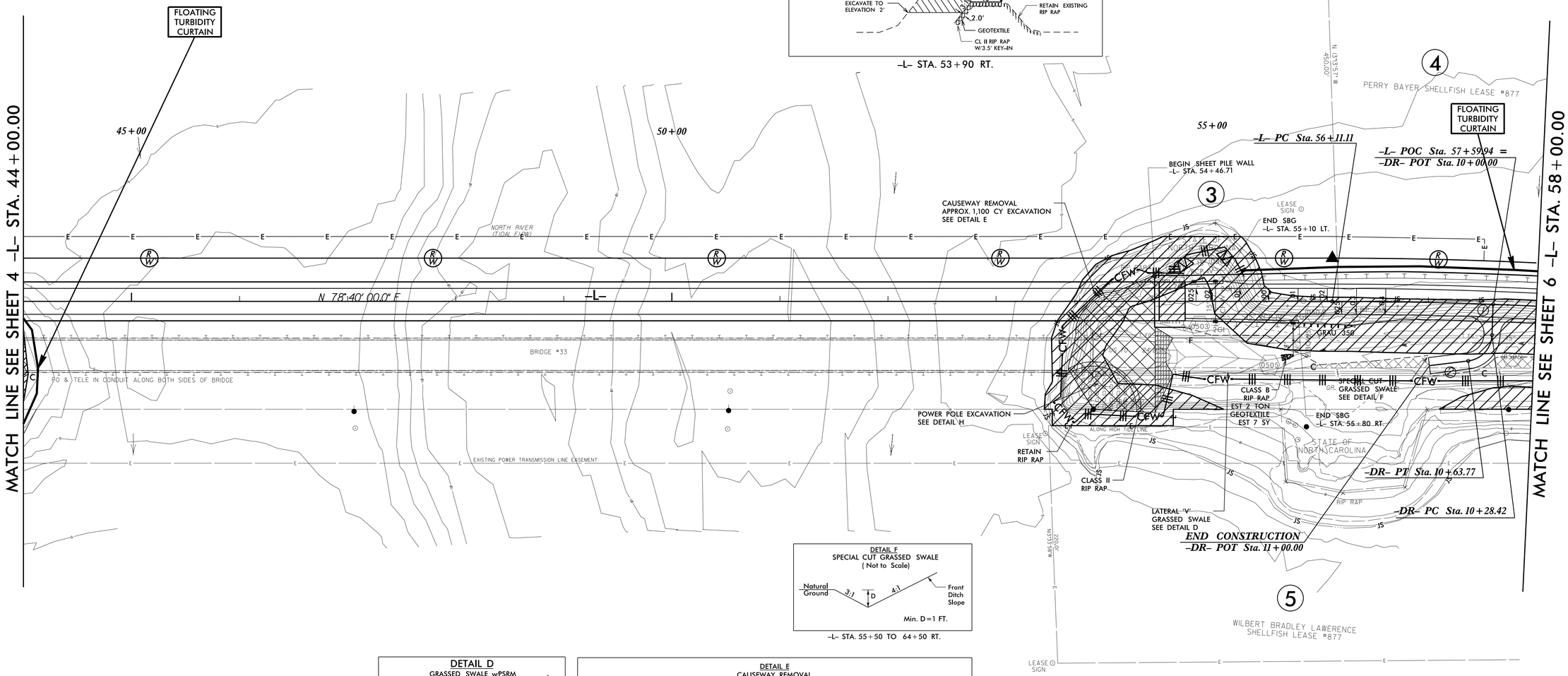

DETAIL C
CAUSEWAY REMOVAL
(NOT TO SCALE)

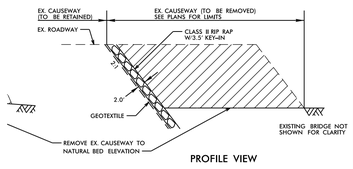

- STA. 40+96 TO 44+05 RT.

DETAIL H
POWER POLE EXCAVATION
(NOT TO SCALE)

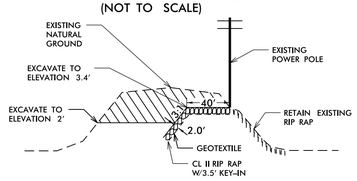

-L- STA. 53+90 RT.

DETAIL F
SPECIAL CUT GRASSED SWALE
(Not to Scale)

-L- STA. 55+50 TO 64+50 RT.

DETAIL D
GRASSED SWALE w/PSRM
(Not to Scale)

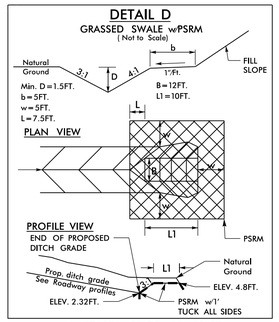

-L- STA. 54+57 TO 55+50 RT.

DETAIL E
CAUSEWAY REMOVAL
(NOT TO SCALE)

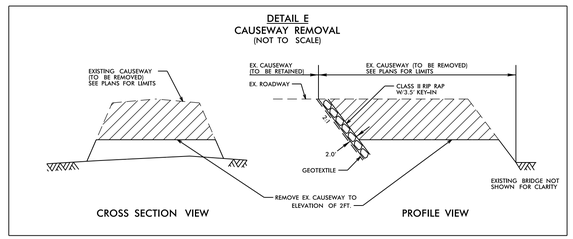

-L- STA. 53+62 TO 54+55 RT.

NOTE:
UTILIZE SPECIAL STILLING BASIN(S) AS STILLING BASIN WHERE APPLICABLE.

CLEARING AND GRUBBING
EROSION CONTROL FOR
CONSTRUCTION SHEET 5

NOTE:
PLACE TEMPORARY ROCK SEDIMENT DAMS TYPE – B AND TEMPORARY ROCK SILT CHECKS TYPE – A AT DRAINAGE OUTLETS.

PAVEMENT REMOVAL

8/17/99

02-DEC-2014 13:39
R:\Environmental\Design\B-4722B_EC_psh5.dgn
accepted 11 REVIZ7.1.46