PROJECT REFERENCE NO.	SHEET NO.
B-4722B	4
R/W SHEET NO.	

ROADWAY DESIGN ENGINEER — NORTH CAROLINA PROFESSIONAL SEAL 027373 — SUSAN C. LANCASTER — 1/27/2015 — DocuSigned by: Susan Cauley Lancaster — DBF6ACA87BDB400...

HYDRAULICS ENGINEER — NORTH CAROLINA PROFESSIONAL SEAL 019660 — PAUL ATKINSON — 1/27/2015 — DocuSigned by: — 3C1CF8FBB0BB420...

NAD 83/NSRS 2007

SKETCH OF PAVEMENT/BRIDGE RELATIONSHIP

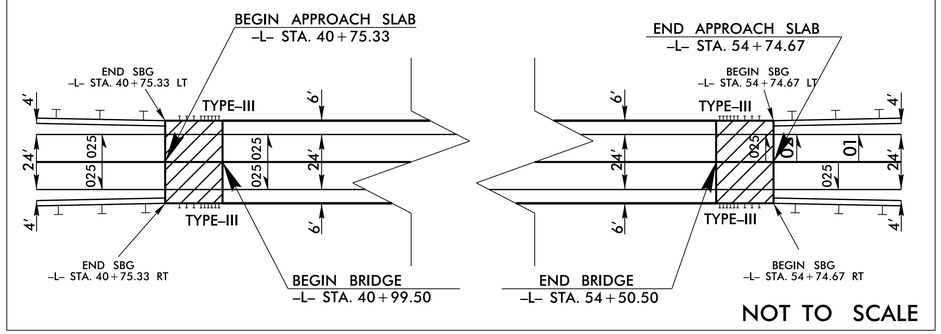

DETAIL C
CAUSEWAY REMOVAL
(NOT TO SCALE)

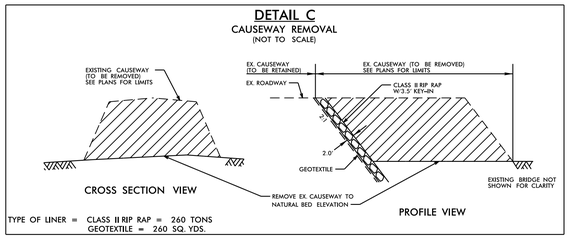

-L- STA. 40+80 TO 44+05 RT.

DETAIL G
POWER POLE EXCAVATION
(NOT TO SCALE)

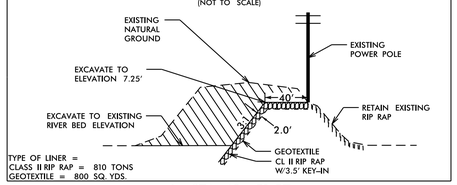

-L- STA. 43+51 RT.

BEGIN TIP PROJECT B-4722B
-L- POC Sta. 31+00.00

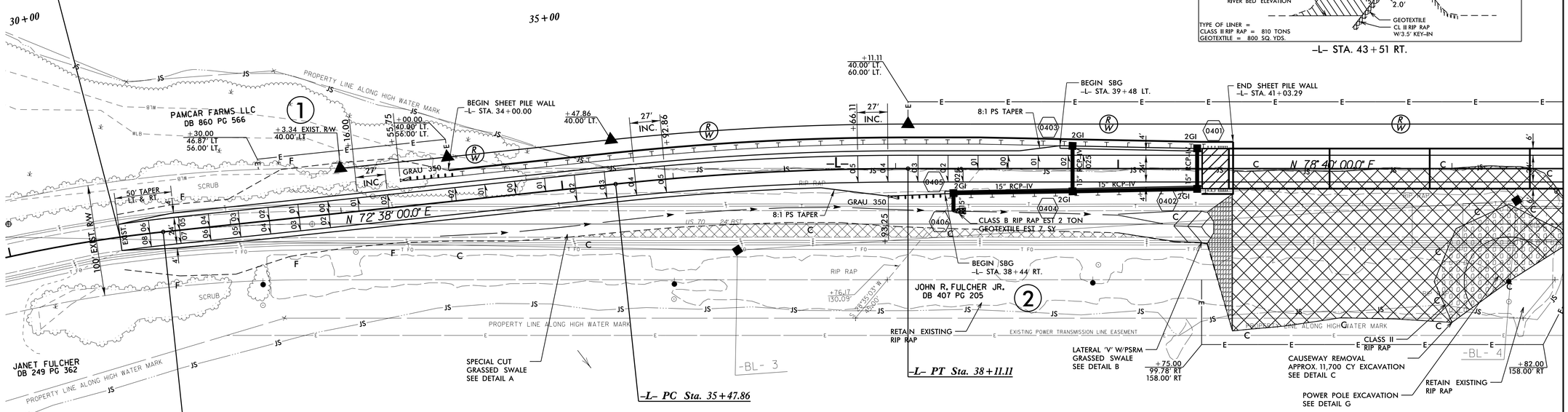

DETAIL B
GRASSED SWALE w/PSRM
(NOT TO SCALE)

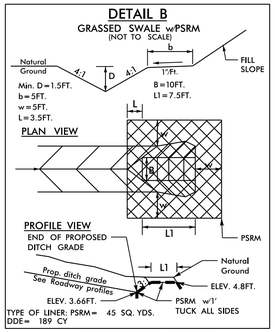

-L- STA. 40+50 TO 40+86 RT.

DETAIL A
SPECIAL CUT GRASSED SWALE
(NOT TO SCALE)

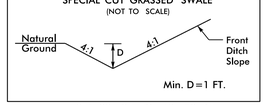

-L- STA. 33+86 TO 40+50 RT.

PAVEMENT REMOVAL

-L-	
PI Sta 29+39.23	PI Sta 36+79.61
Δ = 18° 07' 56.7" (RT)	Δ = 6° 02' 00.0" (RT)
D = 4° 30' 00.5"	D = 2° 17' 30.6"
L = 402.93'	L = 263.25'
T = 203.16'	T = 131.75'
R = 1,273.20'	R = 2,500.00'

NOTES

1) FOR -L- PROFILE, SEE SHEET 7
2) FOR STRUCTURE PLANS, SEE SHEETS S-1 TO S-45
3) PROPOSED INTERIOR BENT LOCATIONS ARE APPROXIMATE, SEE STRUCTURE PLANS

REVISIONS

8/17/99

27-JAN-2015 08:33
s:\roadway\proj\b4722b_rdy_psh4.dgn
$$$$USERNAME$$$$