PROJ. REFERENCE NO.	SHEET NO.
B-4659	TMP-3

VICINITY MAP: WAKE COUNTY

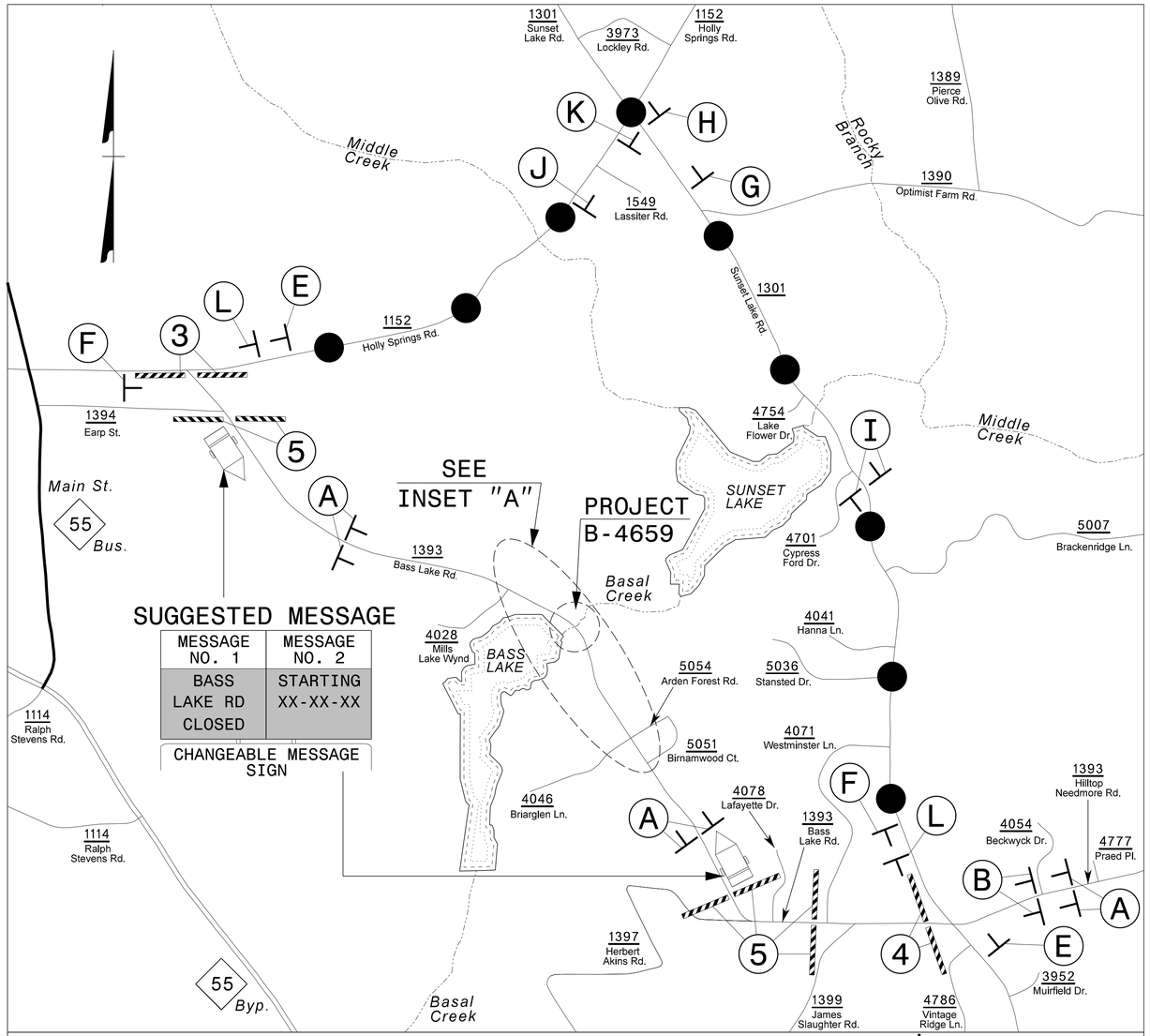

SUGGESTED MESSAGE

MESSAGE NO. 1	MESSAGE NO. 2
BASS LAKE RD CLOSED	STARTING XX-XX-XX

CHANGEABLE MESSAGE SIGN

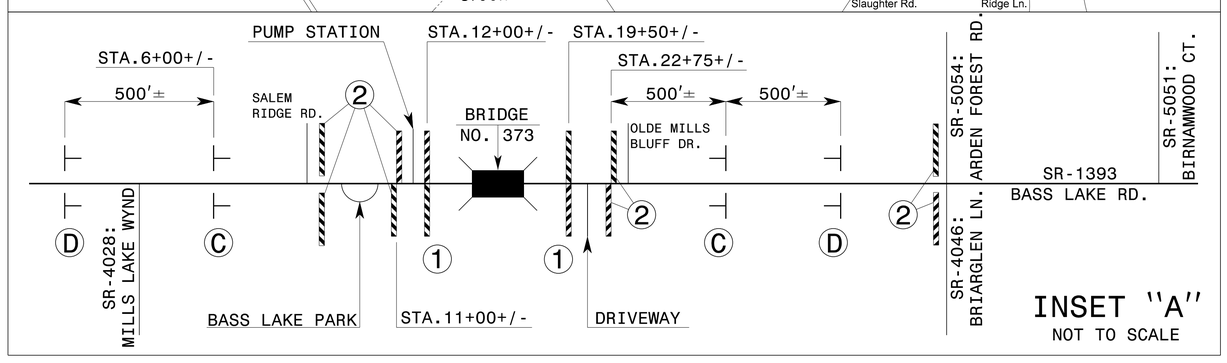

INSET "A"
NOT TO SCALE

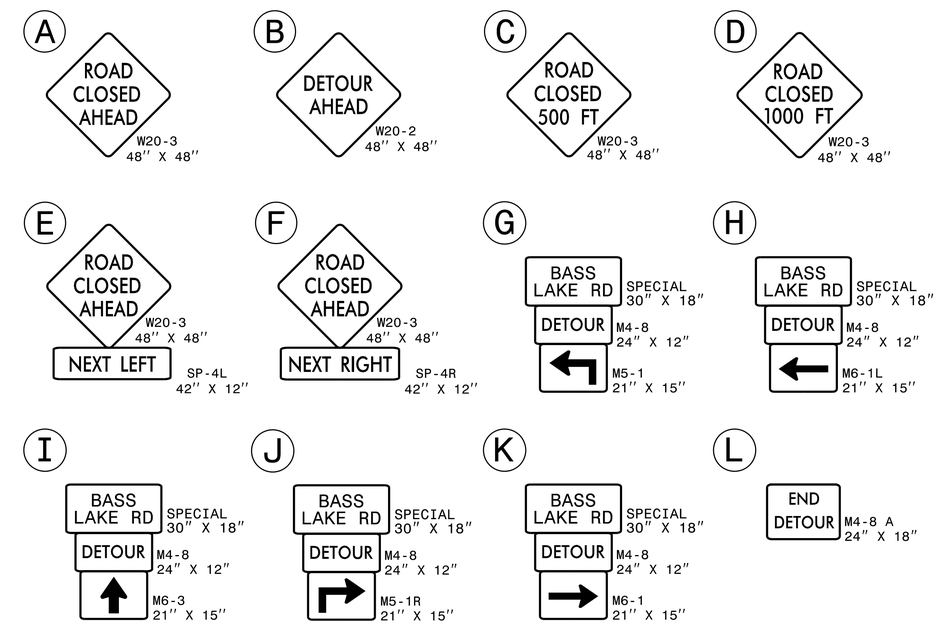

NOTES:

1. MAINTAIN CONTINUOUS ACCESS TO THE PUMP STATION AT ALL TIMES THROUGHOUT THE PROJECT'S DURATION.
2. PLACE TYPE III BARRICADES WITH "SIDEWALK CLOSED" SIGN R9-9 ATTACHED, OF SUFFICIENT LENGTH TO PREVENT ACCESS TO PROPOSED SIDEWALK, AT STA.10+85+/- AND STA.21+50+/-.

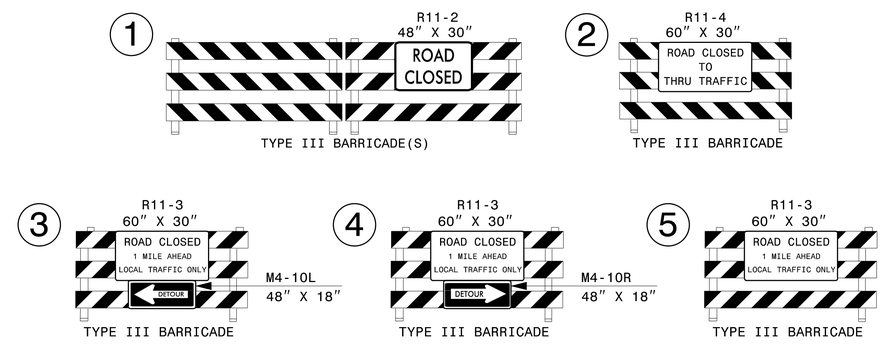

APPROVED: DocuSigned by: David Bissette DATE: 12/2/2014

SEAL



OFF-SITE DETOUR AND ROAD CLOSURE

12/1/2014
R:\TIPProjects-B\B4659\Traffic\TrafficControl\TCP\B-4659_TC_TMP_03.dgn
User:drkennedyl